

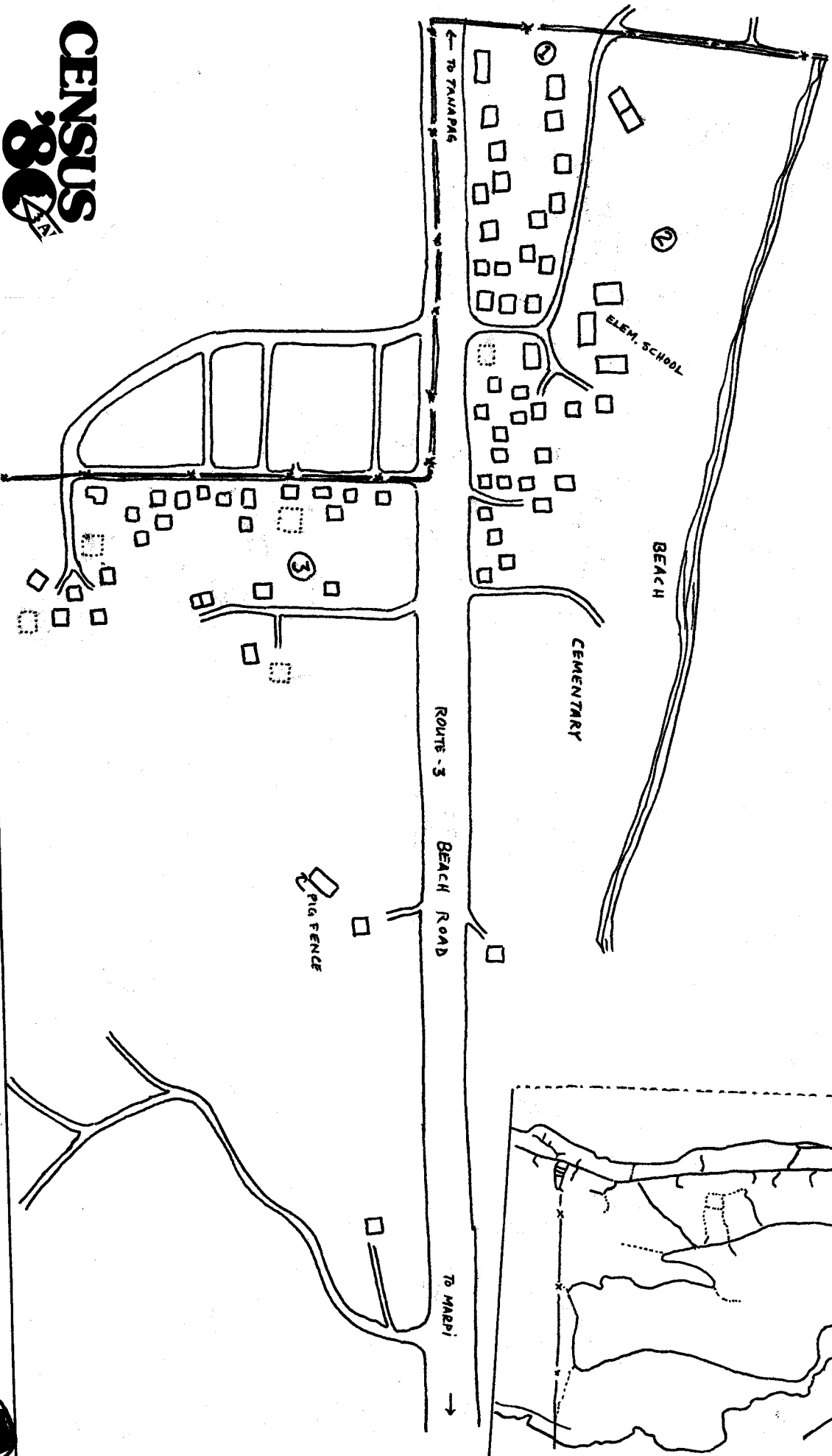
# CENSUS 80

SHEET  
1 OF 2

BOUNDARIES SHOWN  
ARE FOR CENSUS  
PURPOSES ONLY

## ED 4

□ BUILDING  
□ UNDER  
CONSTRUCTION



← TO TAUPAPA

ELEM. SCHOOL

BEACH

CEMETARY

ROUTE - 3

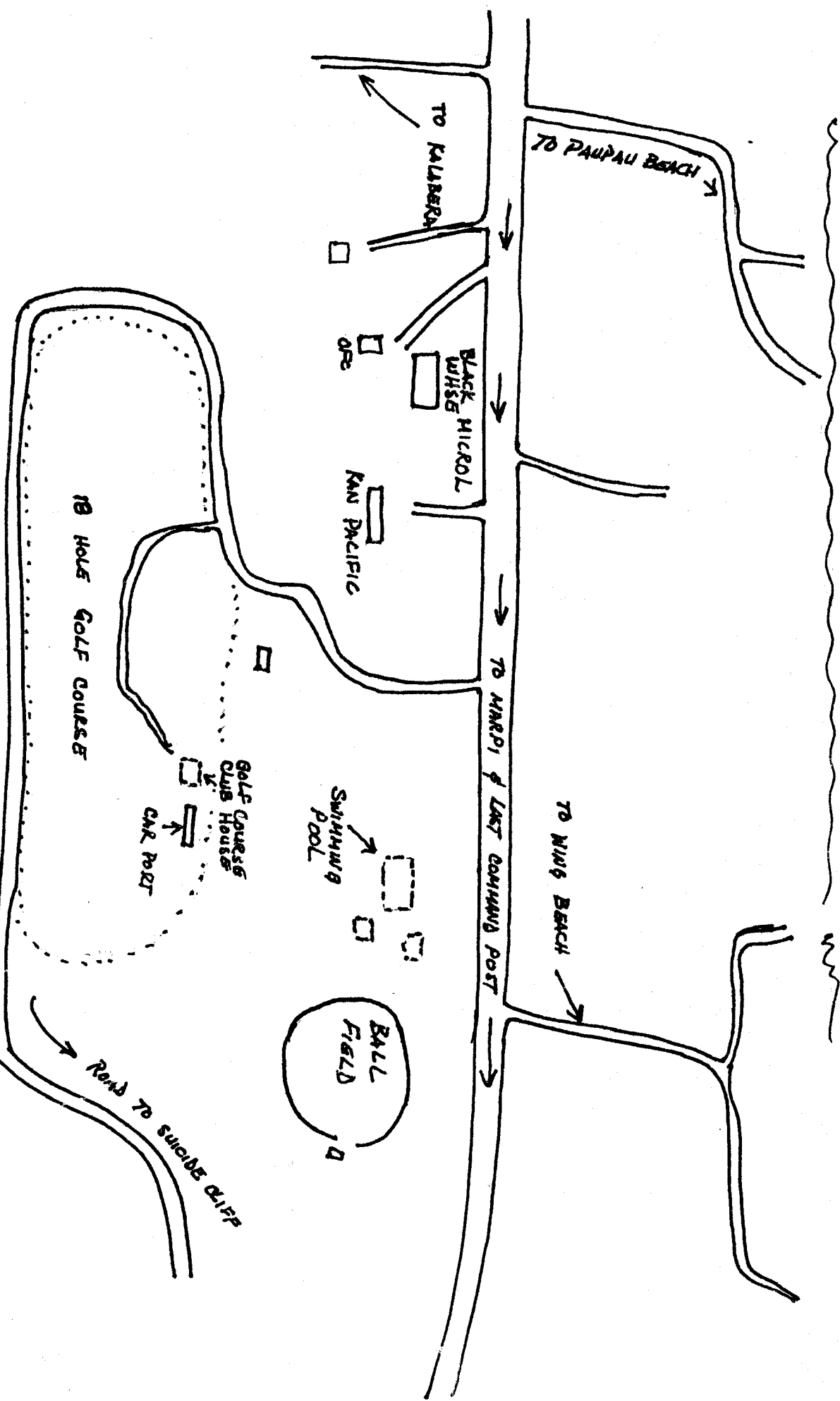
BEACH ROAD

TO MARIPI →

PIA FENCE

3

2



SHEET 2 of 2

ED - 4

BUILDING  
 UNDER CONSTRUCTION

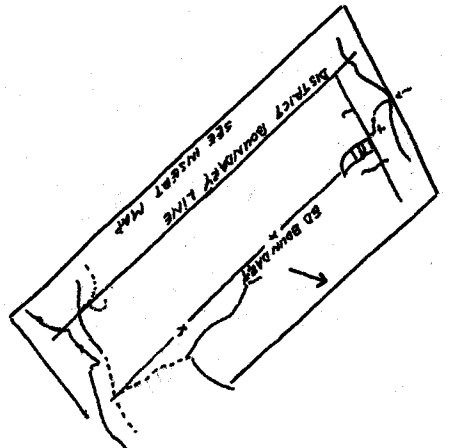
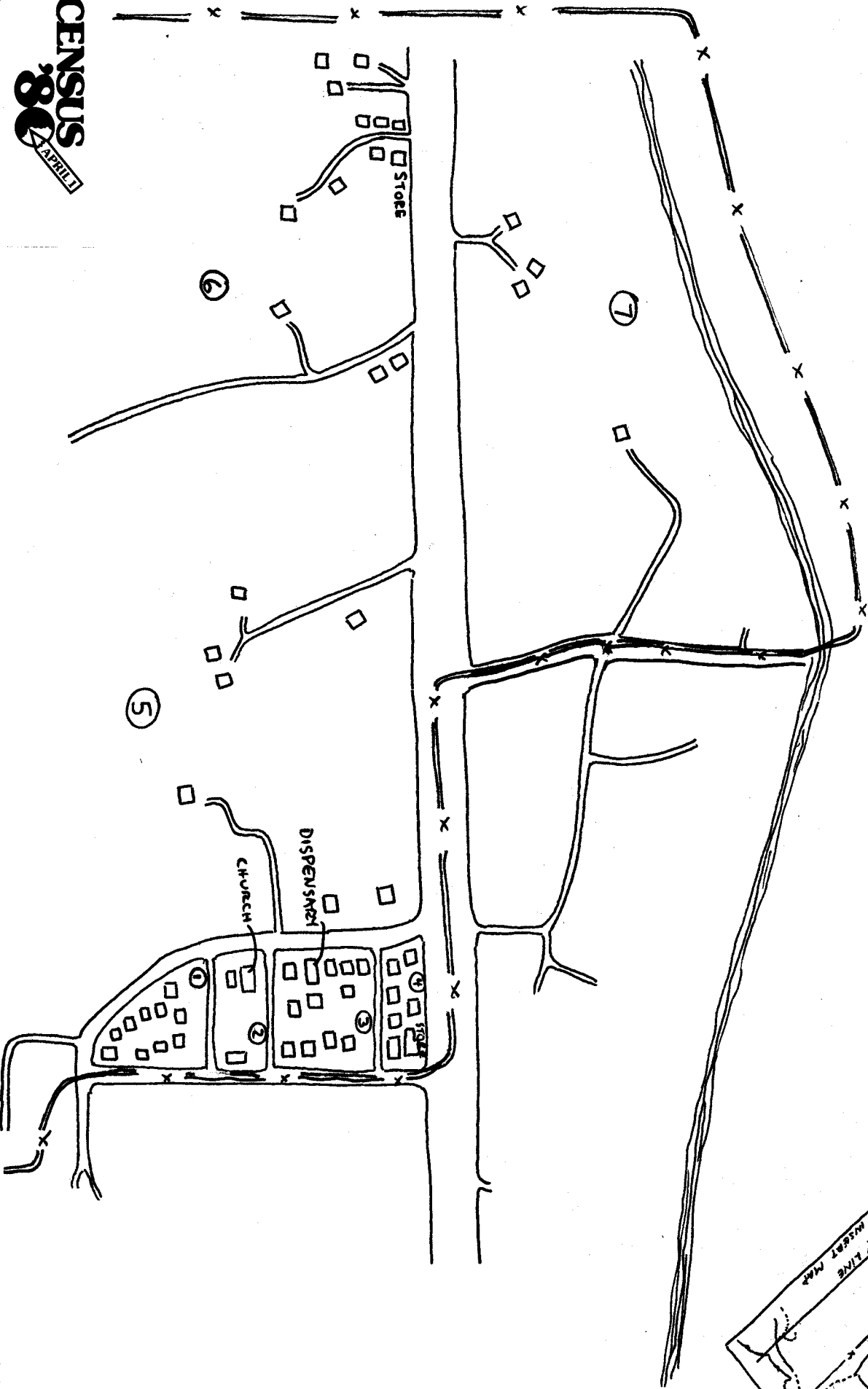


CENSUS  
80  
APRIL

BOUNDARIES SHOWN  
ARE FOR CENSUS  
USE ONLY

ED 5

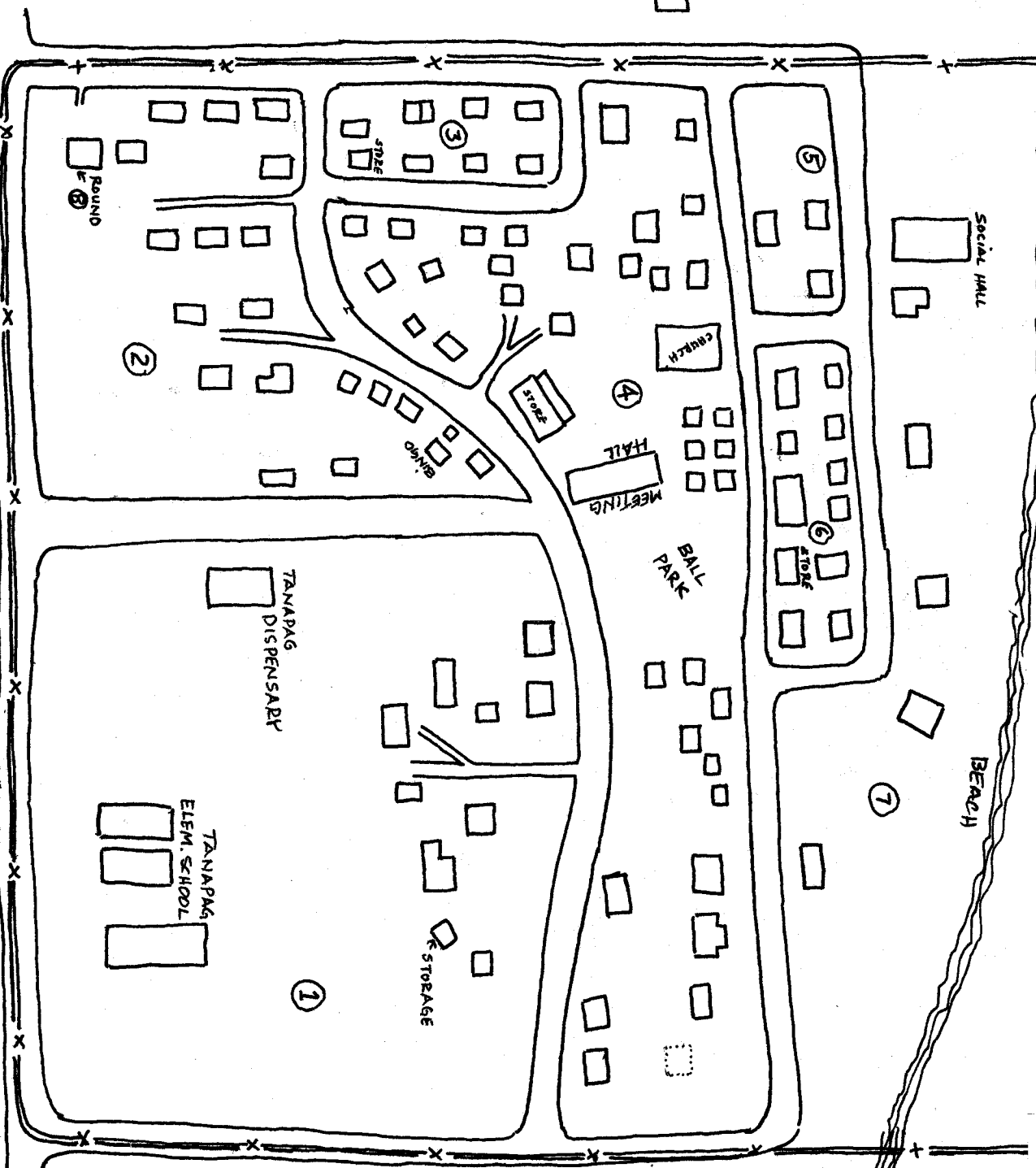
□ BUILDING  
○ UNDER  
CONSTRUCTION



OCEAN

Social HALL

BEACH

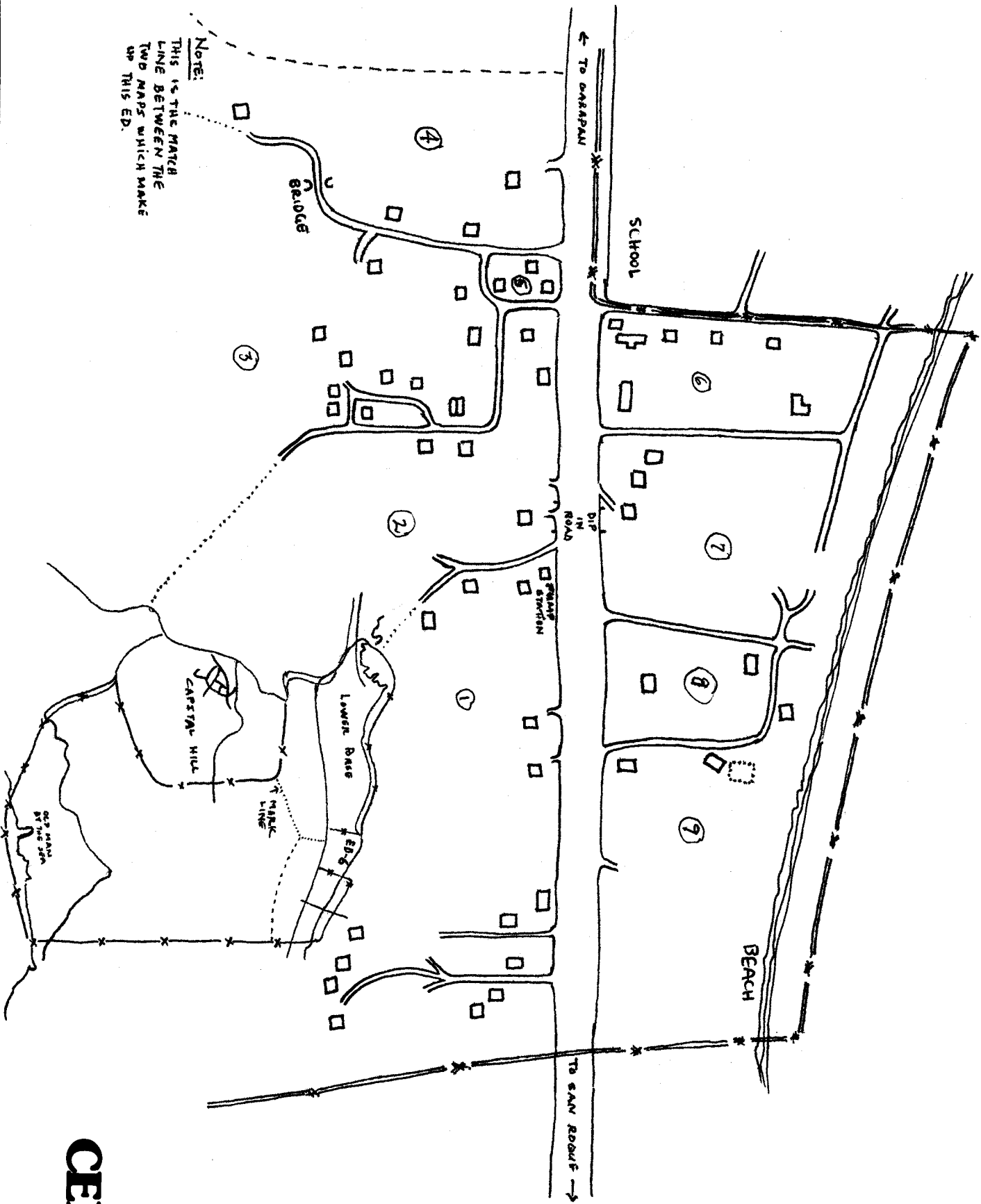


BOUNDARIES SHOWN ARE FOR CENSUS USE ONLY

ED6

BUILDING  
 UNDER CONSTRUCTION





SHEET  
1 OF 2

BOUNDARIES SHOWN  
ARE FOR CENSUS  
PURPOSES ONLY

ED 7

□ BUILDING  
--- UNDER CONSTRUCTION

CENSUS  
80  
APRIL



# CENSUS 80

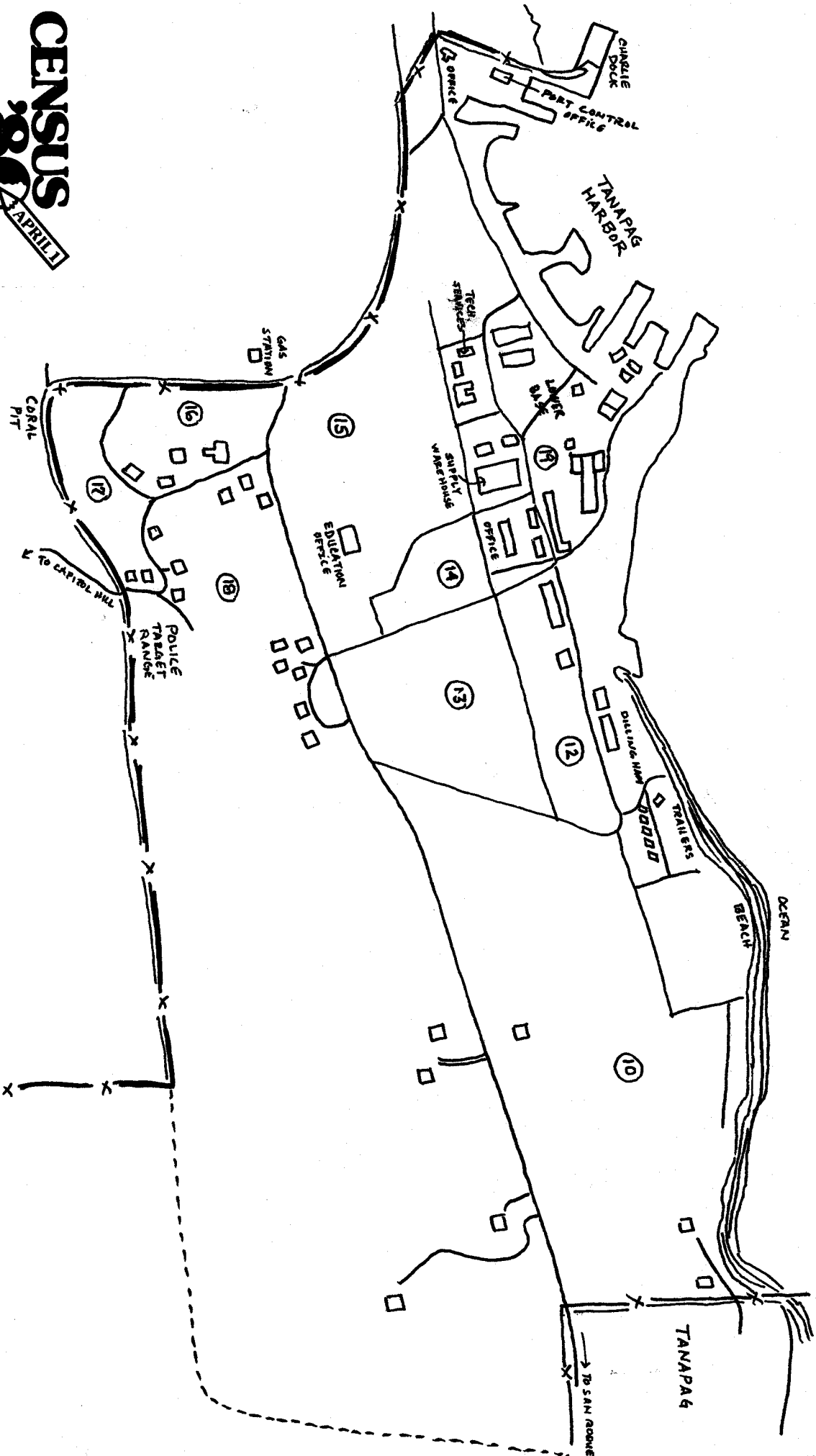
APRIL

SHEET 2 OF 2

BOUNDARIES SHOWN ARE FOR CENSUS USE ONLY

ED 7

- BUILDING
- UNDER CONSTRUCTION
- BLOCK BOUNDARY



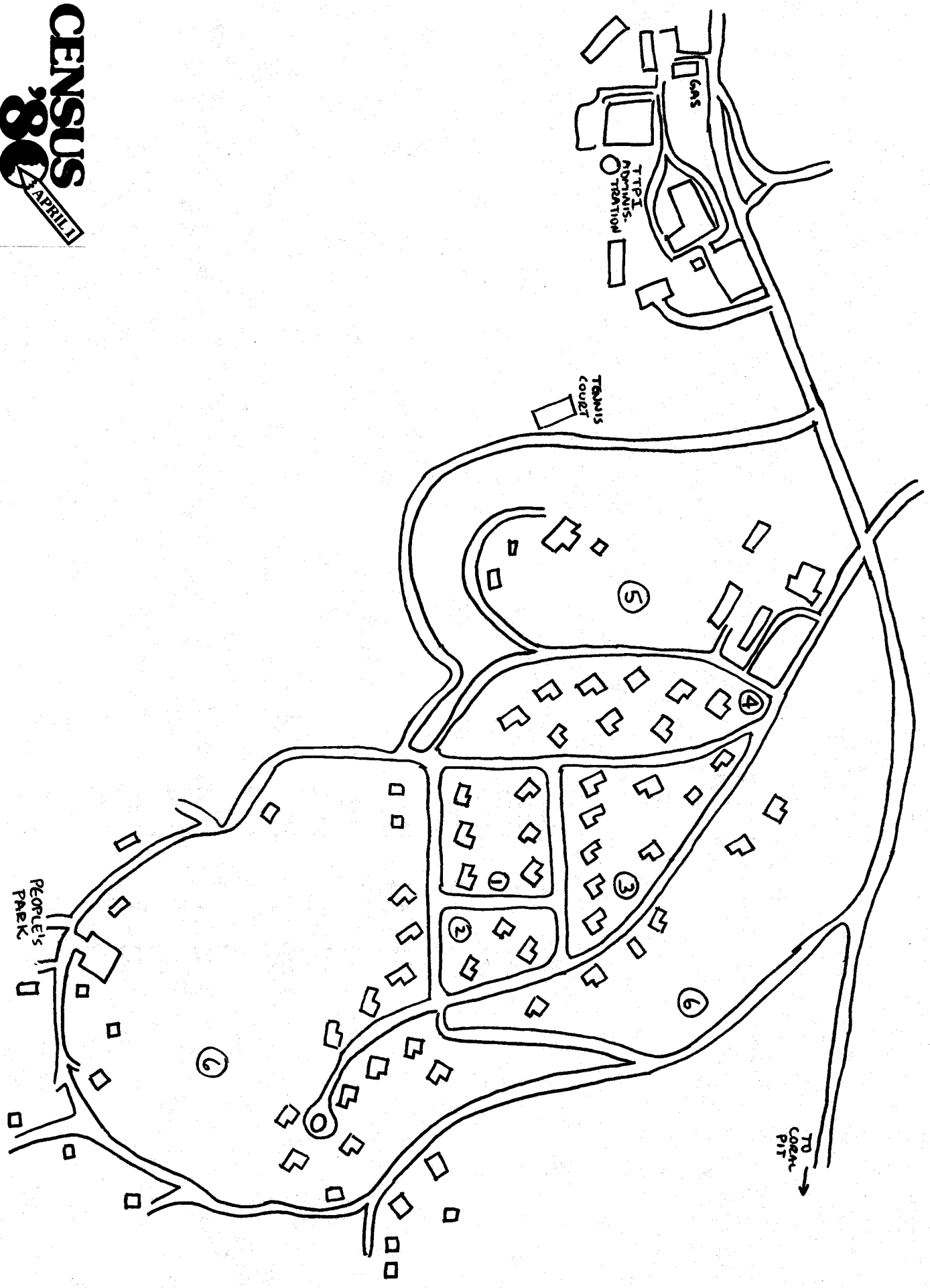
# CENSUS '80

APRIL

BOUNDARIES SHOWN ARE FOR CENSUS USE ONLY

ED 8

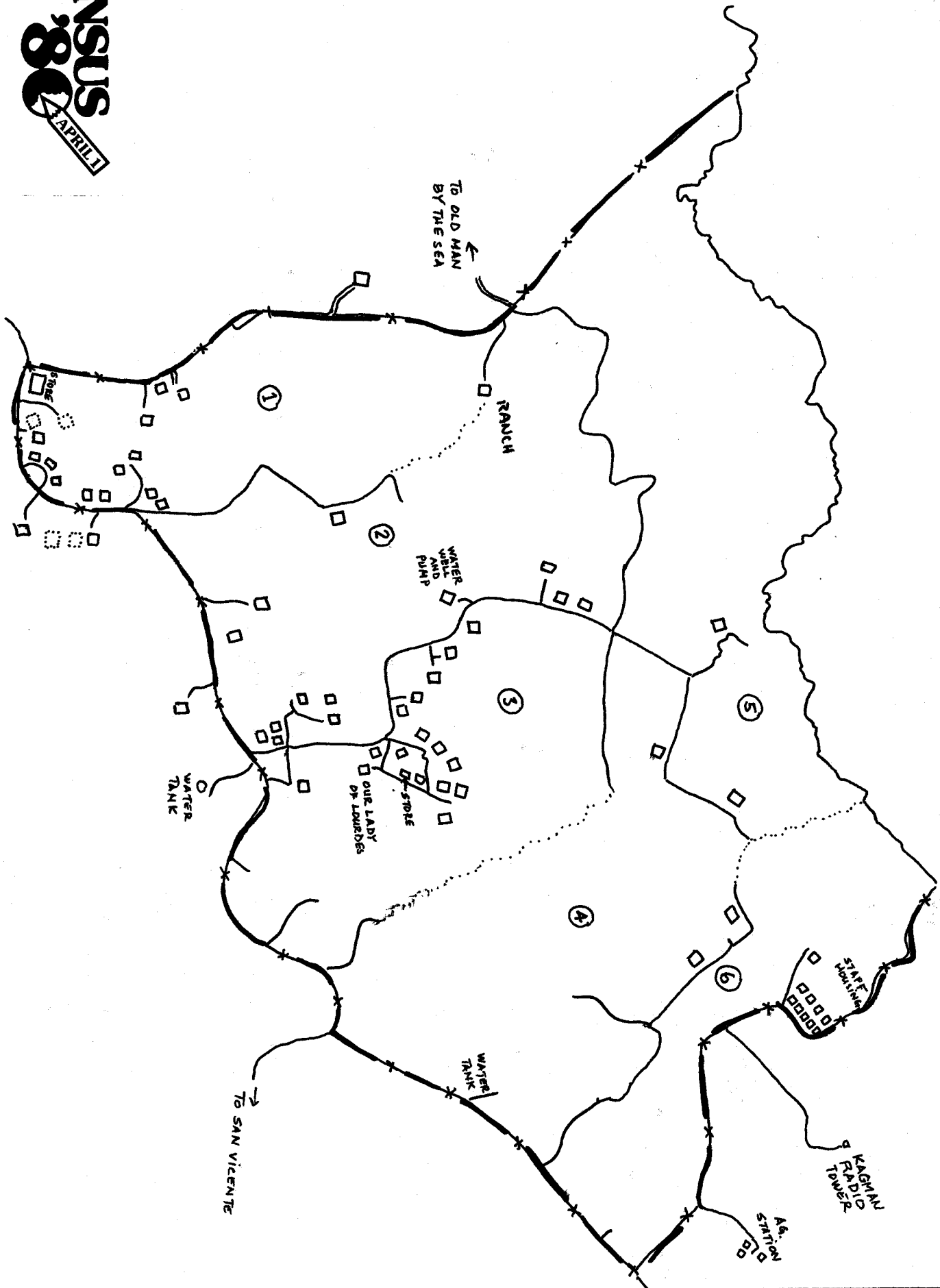
- BUILDING
- ▤ UNDER CONSTRUCTION
- ... BLOCK BOUNDARY



BOUNDARIES SHOWN  
ARE FOR CENSUS  
USE ONLY

ED 9

□ BUILDING  
◻ UNDER CONSTRUCTION  
... BLOCK BOUNDARY



# CENSUS '80

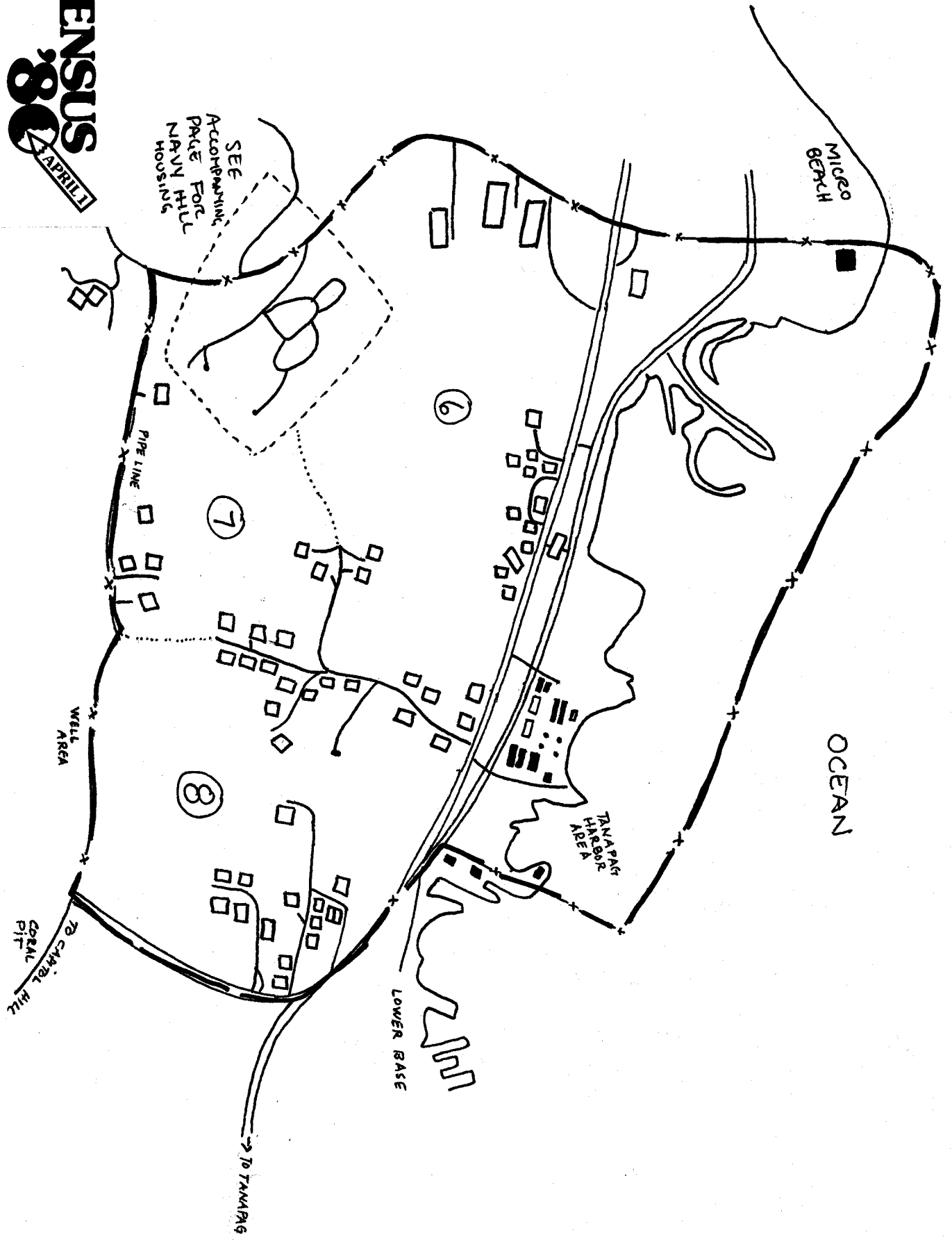
APRIL 1

SHEET 1 OF 2

BOUNDARIES SHOWN ARE FOR CENSUS USE ONLY

ED 10

- BUILDING
- ◻ UNDER CONSTRUCTION
- BLOCK BOUNDARY



# CENSUS '80

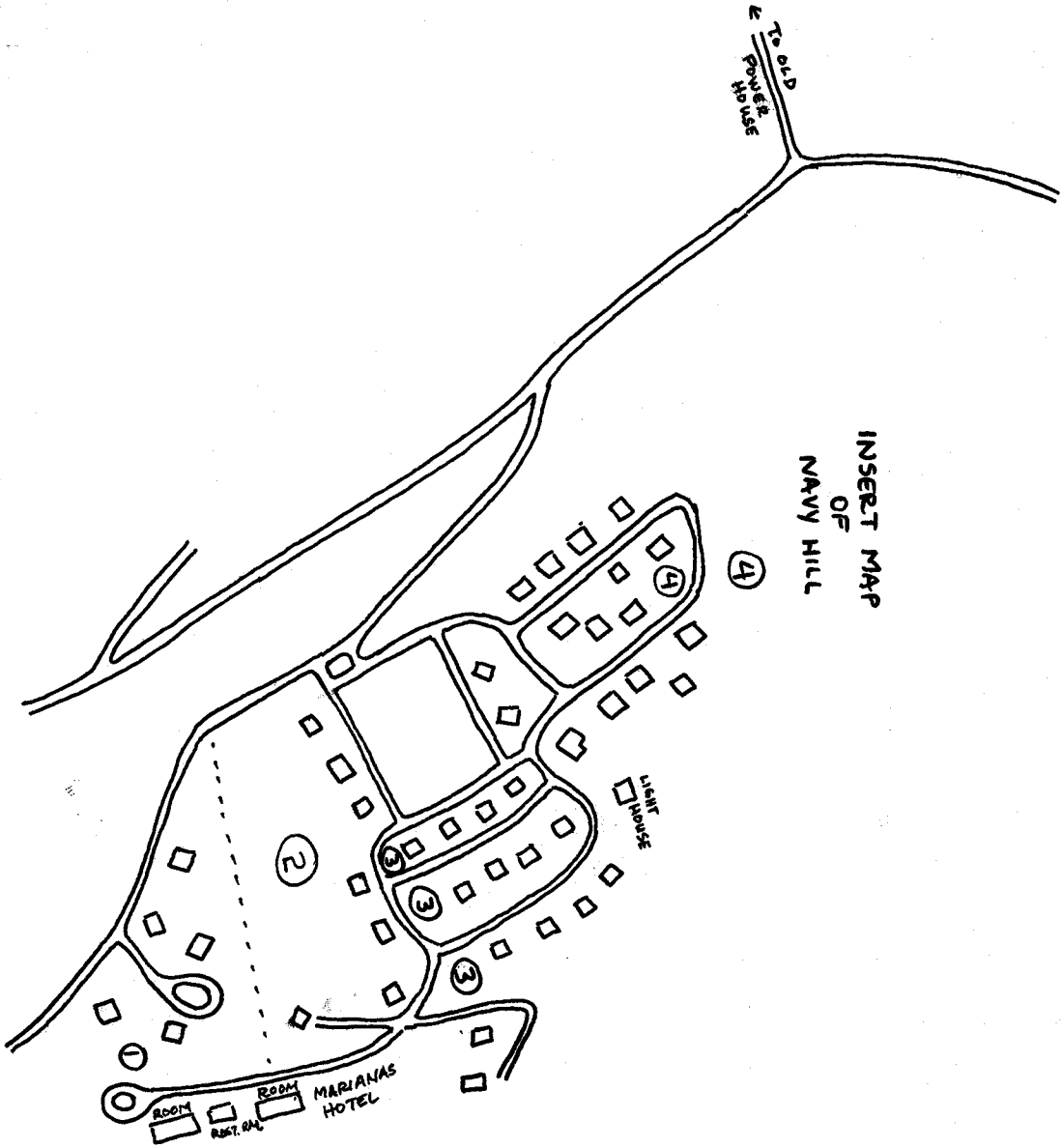
APRIL 1

PART 2  
OF 2

BOUNDARIES ARE  
FOR CENSUS  
USE ONLY

ED 10

□ BUILDING  
○ UNDER  
CONSTRUCTION  
... BOUNDARY FOR 2000



INSERT MAP  
OF  
NAVY HILL

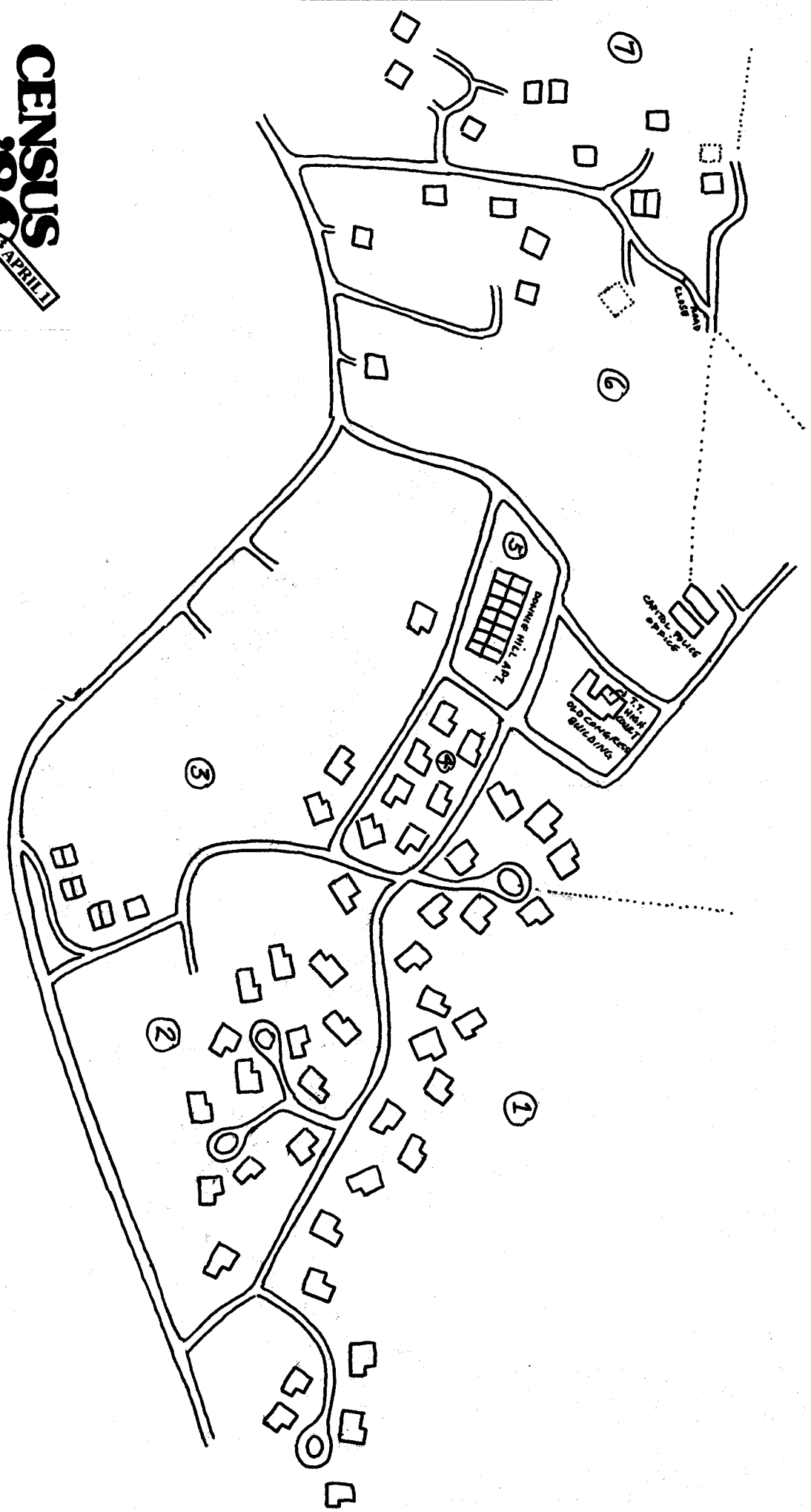
# CENSUS '80

APRIL 1

BOUNDARIES SHOWN  
ARE FOR CENSUS  
USE ONLY

ED 11

- BUILDING
- UNDER CONSTRUCTION
- ⋯ BLOCK BOUNDARY








# CENSUS 80 APRIL

BOUNDARIES SHOWN ARE FOR CENSUS USE ONLY

ED 12B

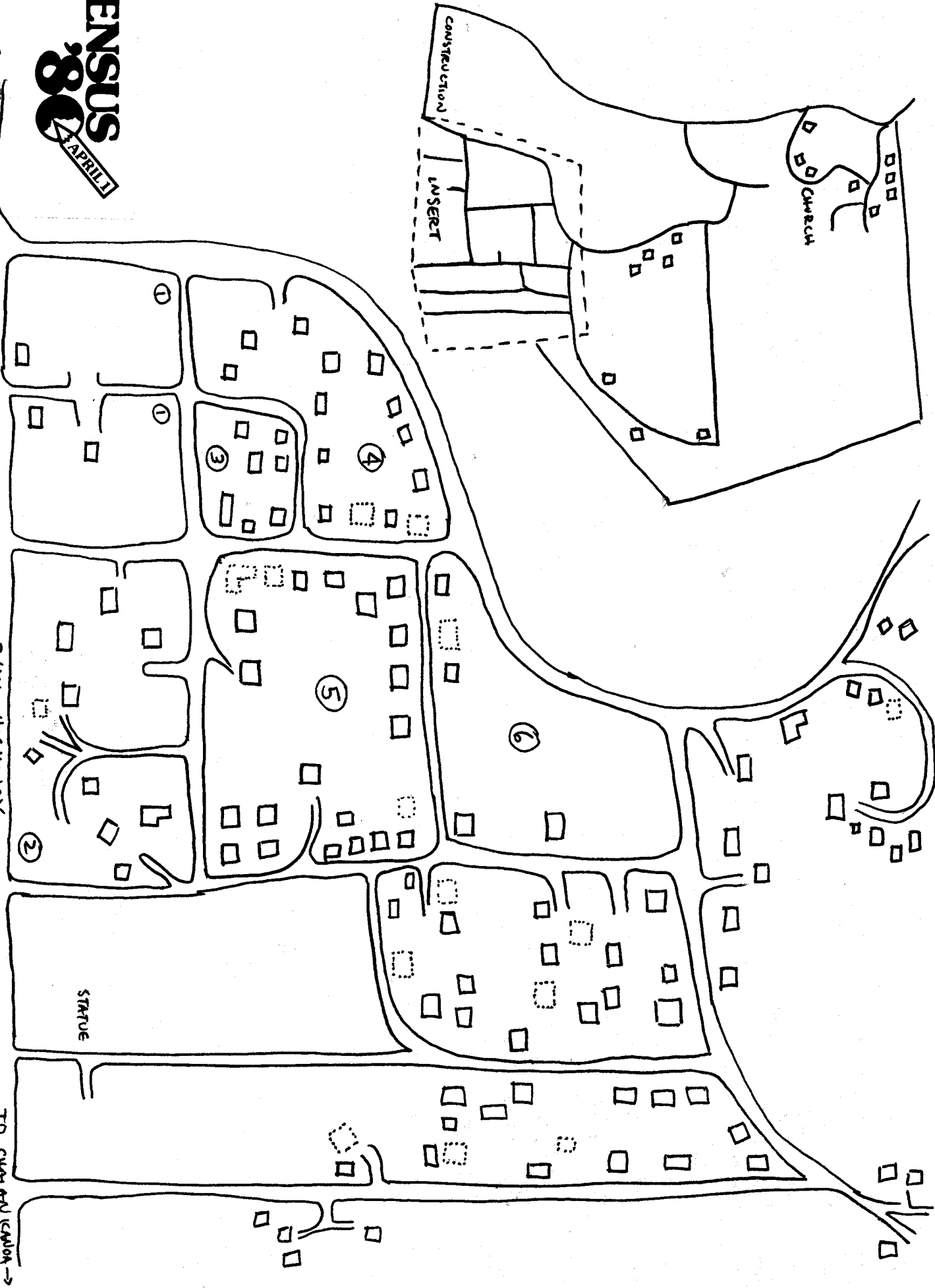
 BUILDING  
 UNDER CONSTRUCTION  
 BLOCK BOUNDARY



← TO TARRANT

2/W HIGHWAY

TO CHARTER CANYON →



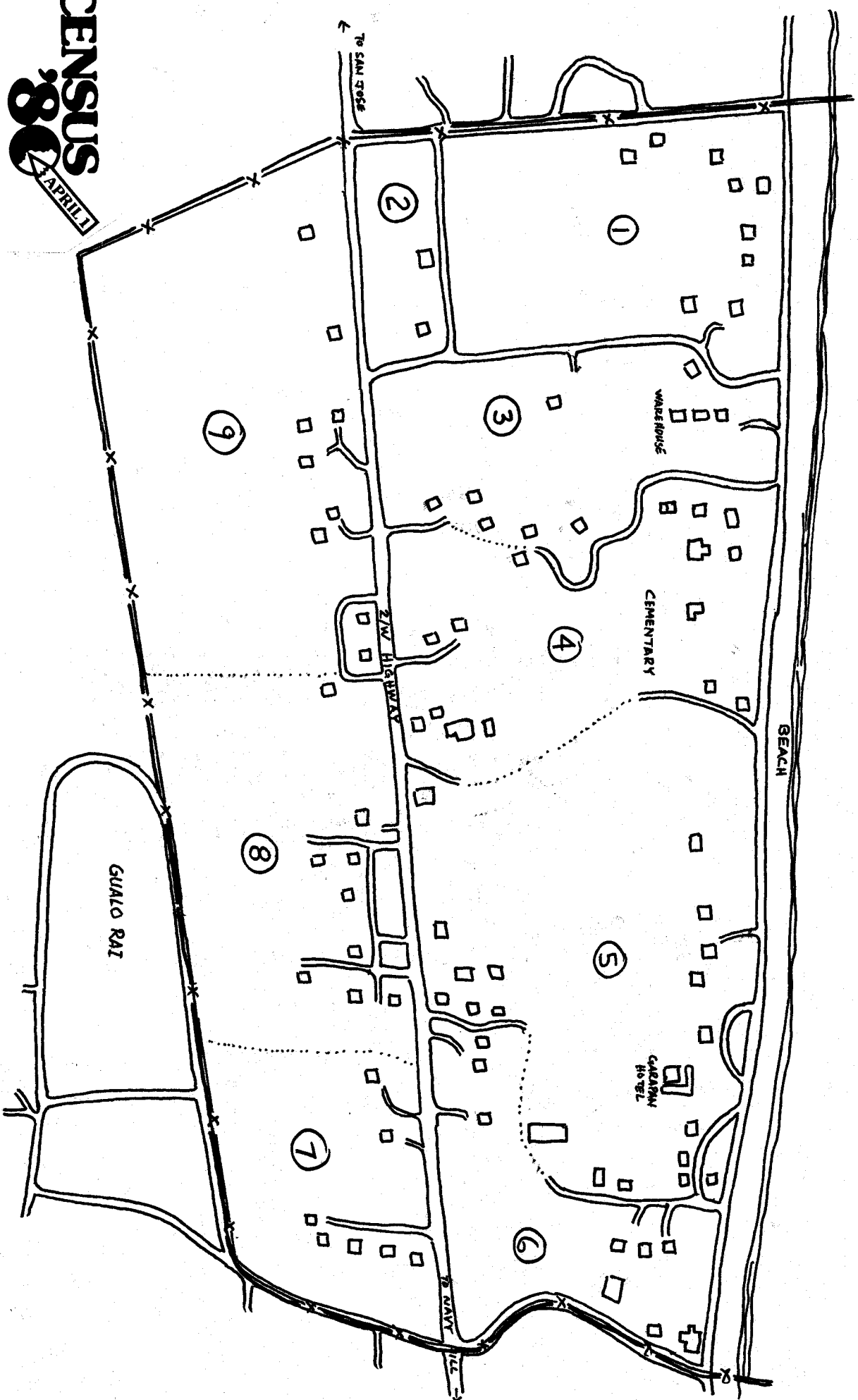
# CENSUS '80

APRIL 1

BOUNDARIES ARE FOR CENSUS USE ONLY

ED 13

- BUILDING
- ⊞ UNDER CONSTRUCTION
- ... BLOCK BOUNDARY

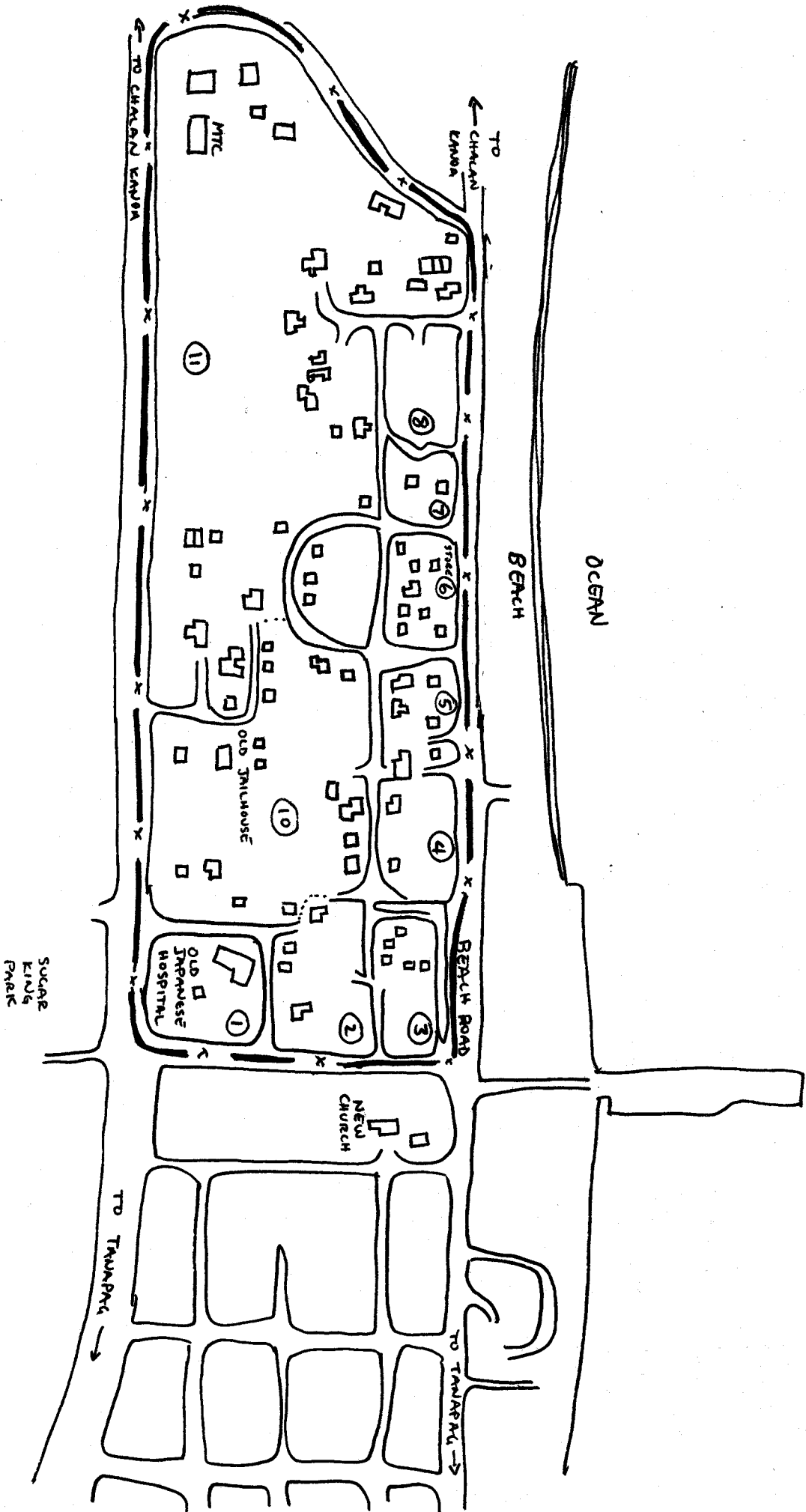


# CENSUS '80 APRIL

BOUNDARIES SHOWN  
ARE FOR CENSUS  
USE ONLY

ED 14A

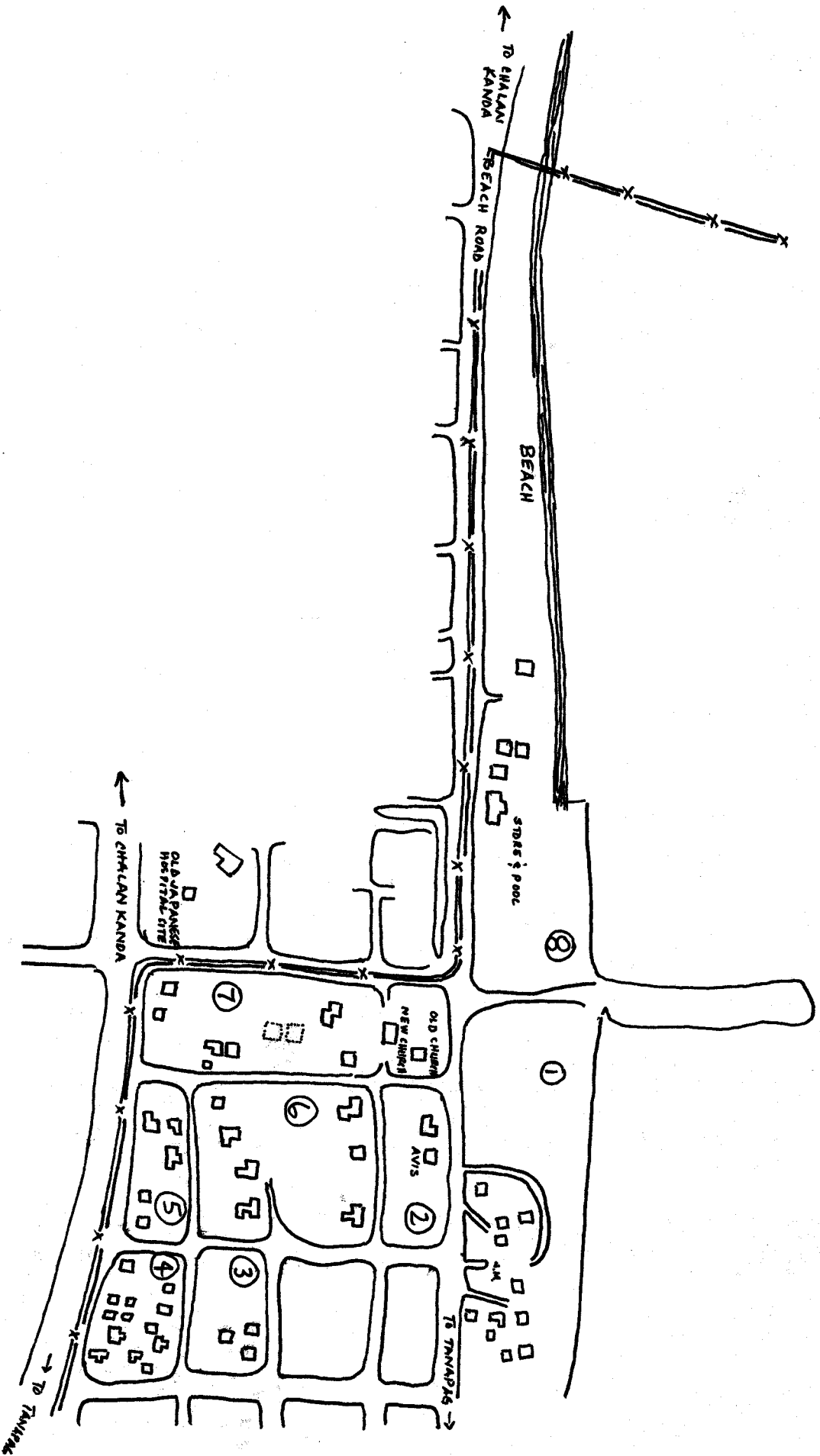
□ BUILDING  
□ UNDER CONSTRUCTION  
... BLOCK BOUNDARY



BOUNDARIES SHOWN  
ARE FOR CENSUS  
USE ONLY

ED 14B

- BUILDING
- ◻ UNDER CONSTRUCTION
- BLOCK BOUNDARY



# CENSUS '84 APRIL

BOUNDARIES SHOWN ARE FOR CENSUS USE ONLY

ED 15

- BUILDING (UNDER CONSTRUCTION)
- ⋯ BLOCK BOUNDARY



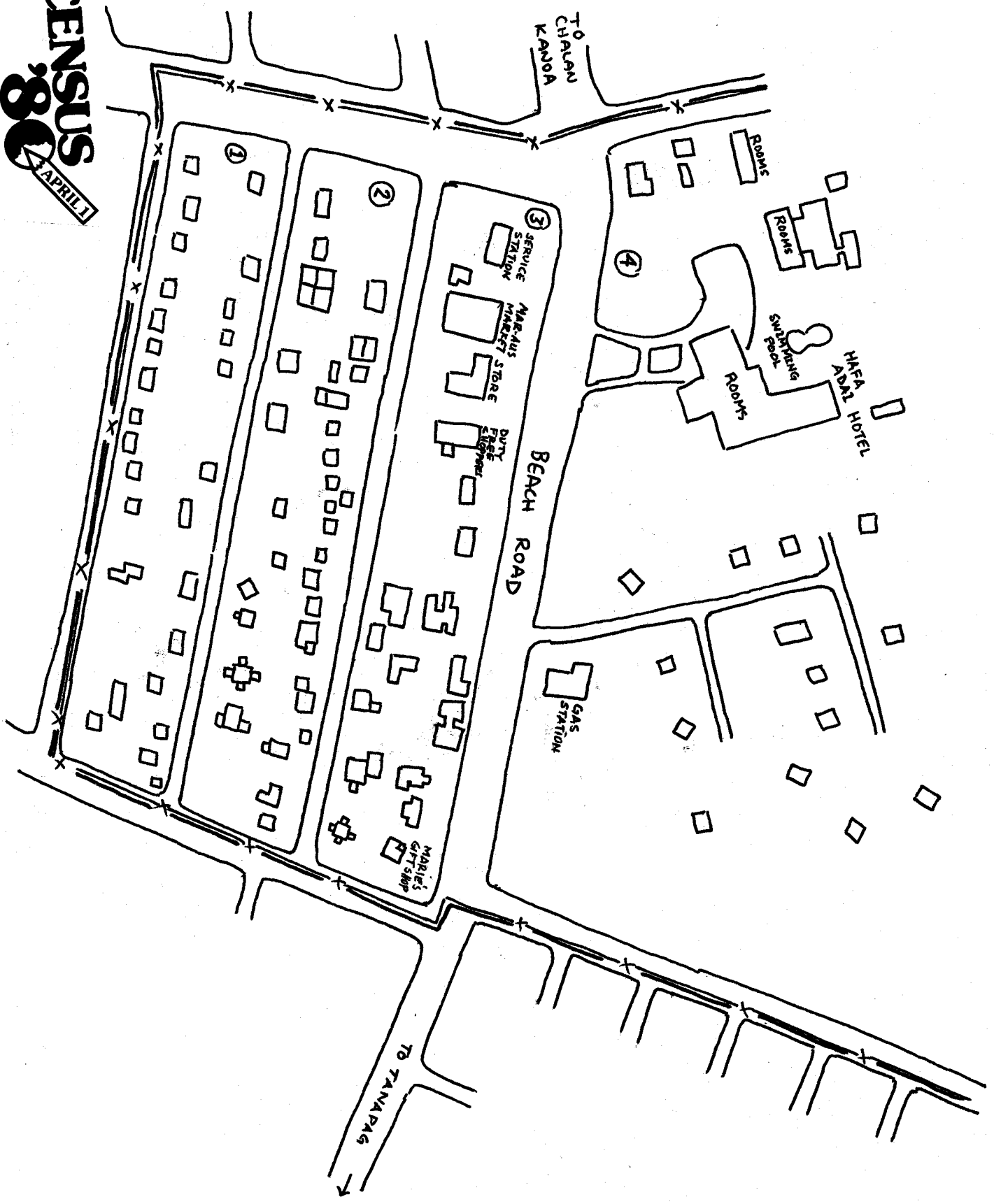
# CENSUS 80

APRIL

BOUNDARIES SHOWN  
ARE FOR CENSUS  
USE ONLY

ED 16

- BUILDING
- ◻ UNDER CONSTRUCTION
- ... BLOCK BOUNDARY



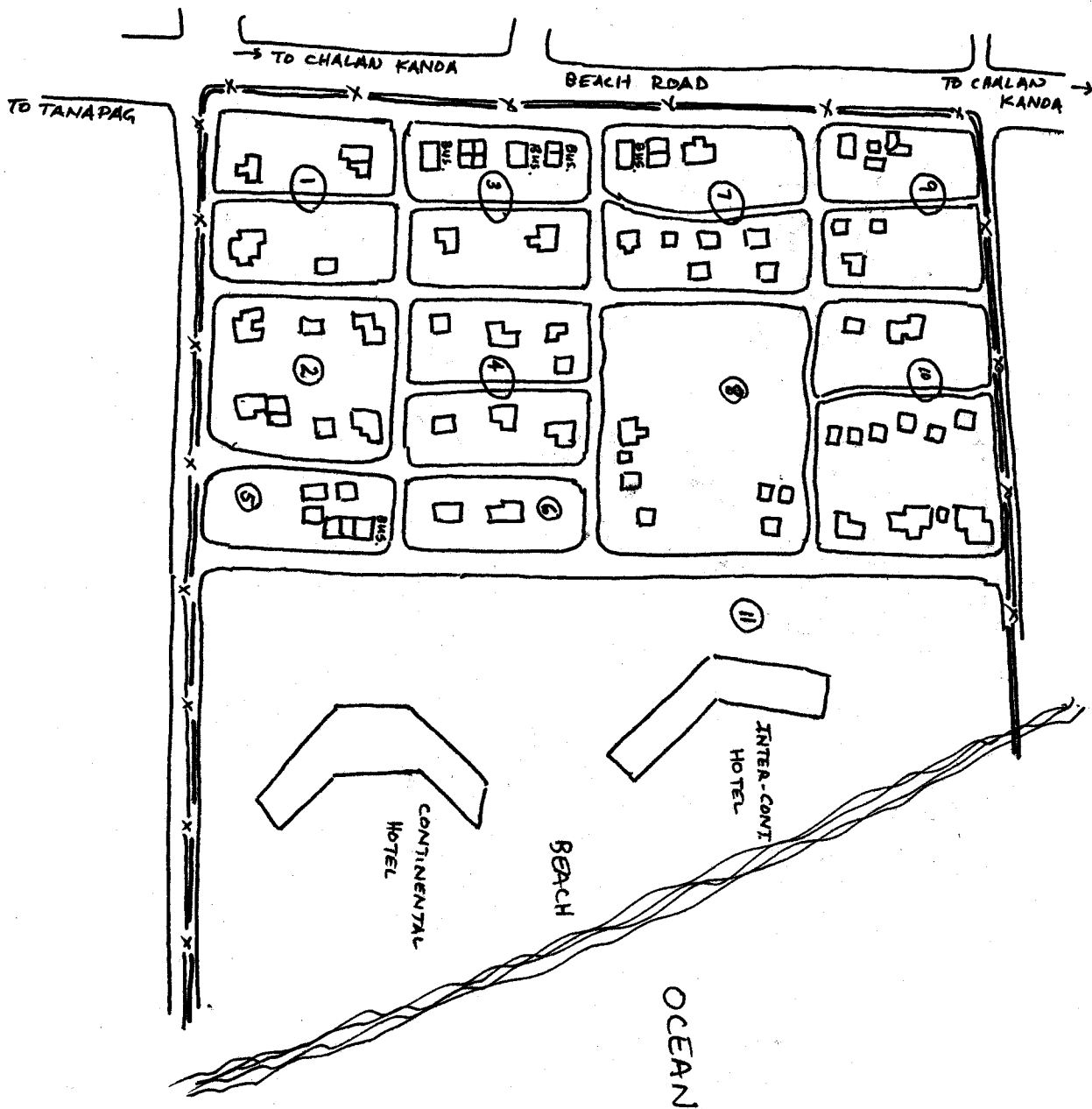
# CENSUS '80

APRIL 1

BOUNDARIES SHOWN  
ARE FOR CENSUS  
USE ONLY

ED 17A

- BUILDING
- UNDER CONSTRUCTION
- ... BLOCK BOUNDARY



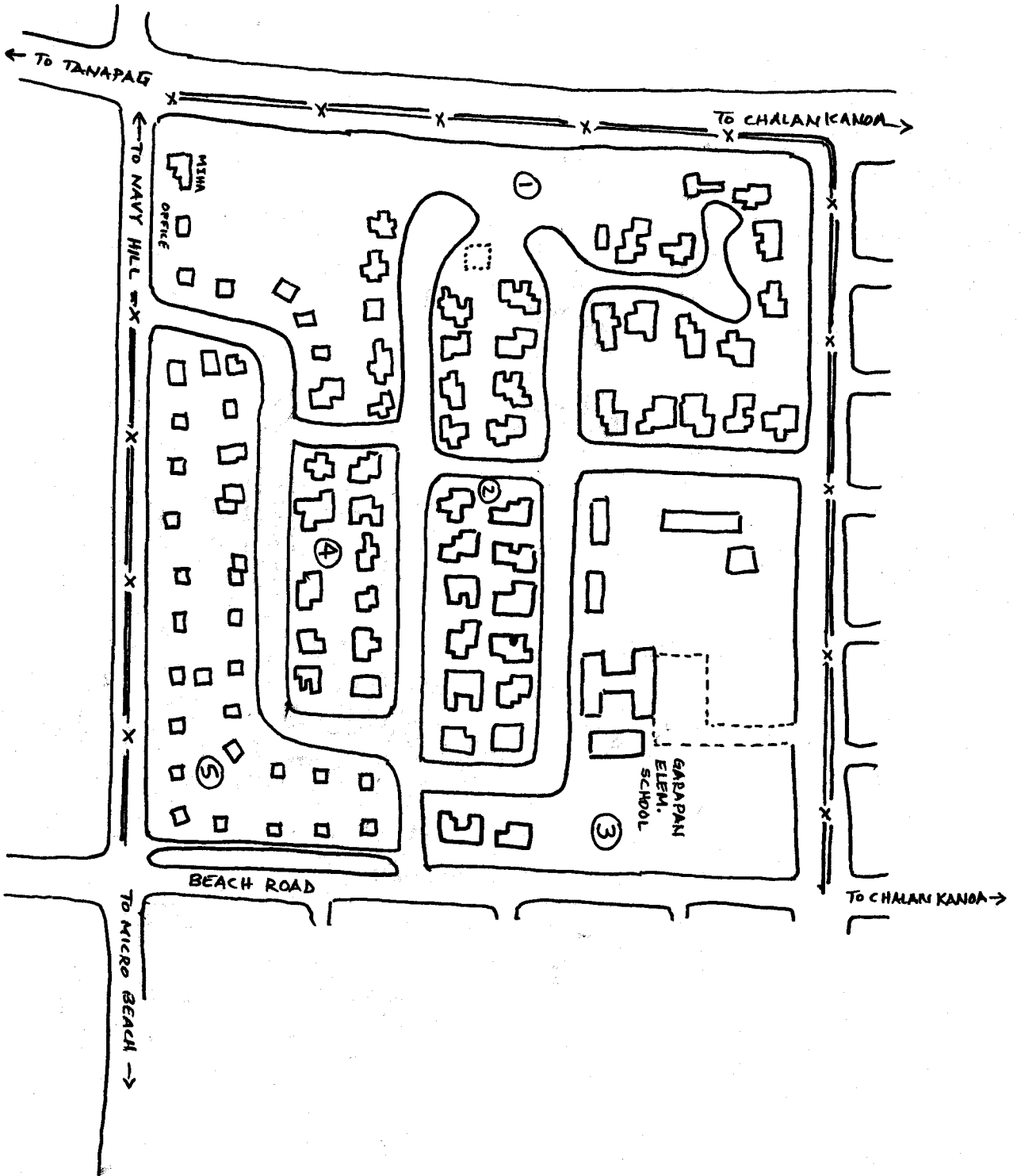
# CENSUS '87

APRIL

BOUNDARIES SHOWN ARE FOR CENSUS USE ONLY

ED 17B

- BUILDING
- UNDER CONSTRUCTION
- ⋯ BLOCK BOUNDARY



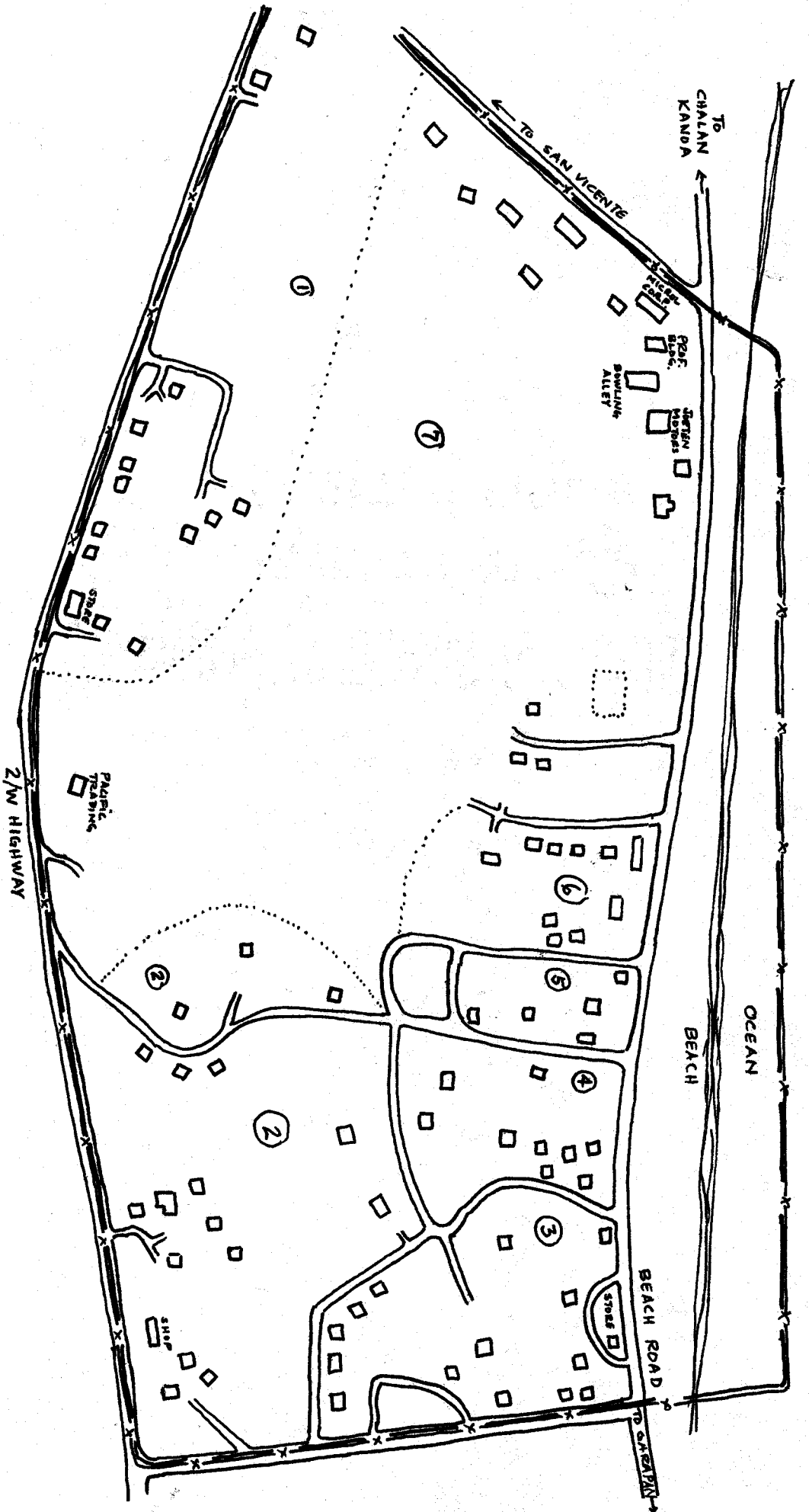
# CENSUS '80

APRIL 1

BOUNDARIES SHOWN  
ARE FOR CENSUS  
USE ONLY

ED 18

- BUILDING
- ⊞ UNDER CONSTRUCTION
- ... BLOCK BOUNDARY






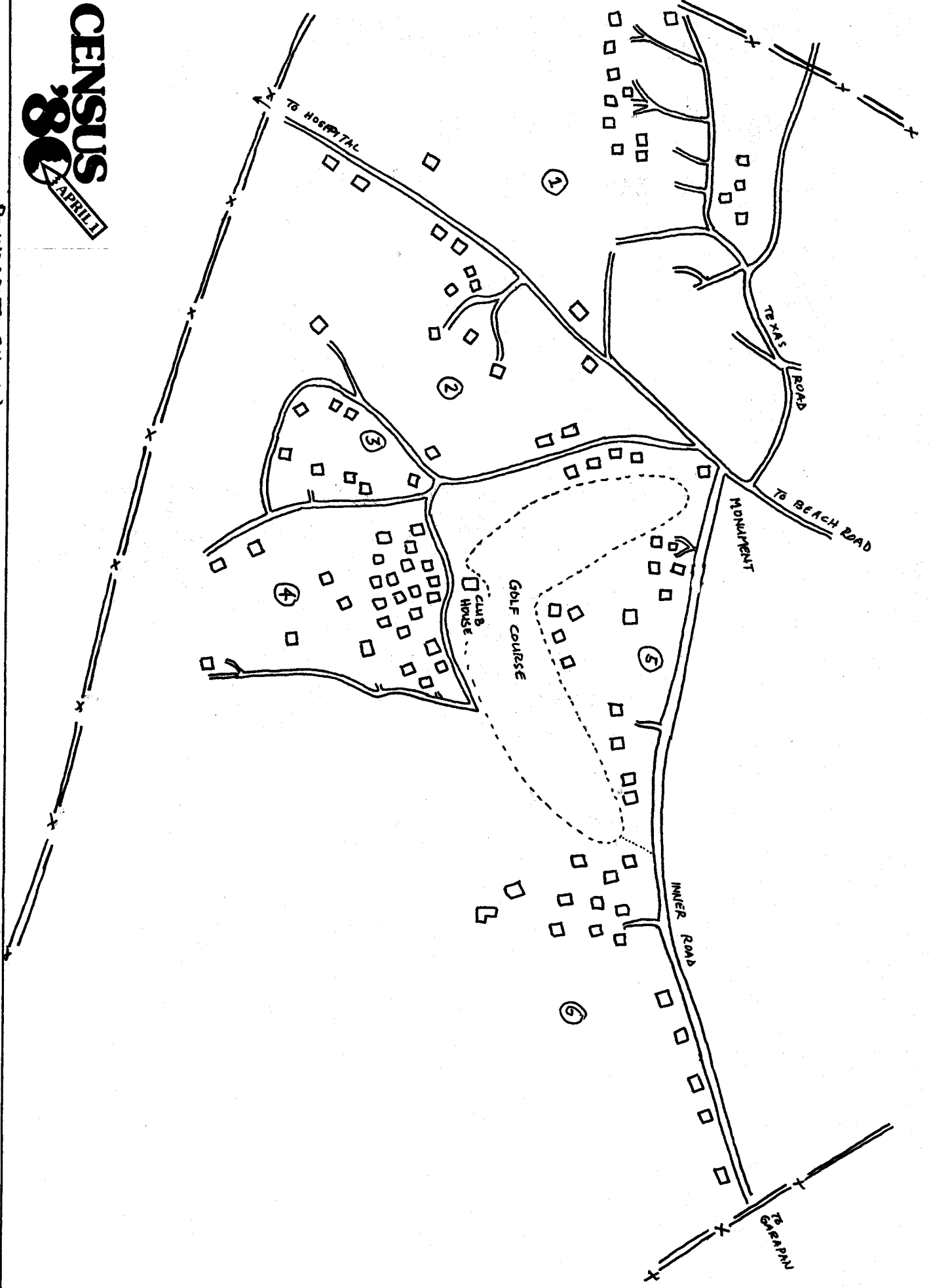
# CENSUS '80

APRIL

BOUNDARIES SHOWN ARE FOR CENSUS USE ONLY

ED 19

-  BUILDING
-  UNDER CONSTRUCTION
-  BLOCK BOUNDARY



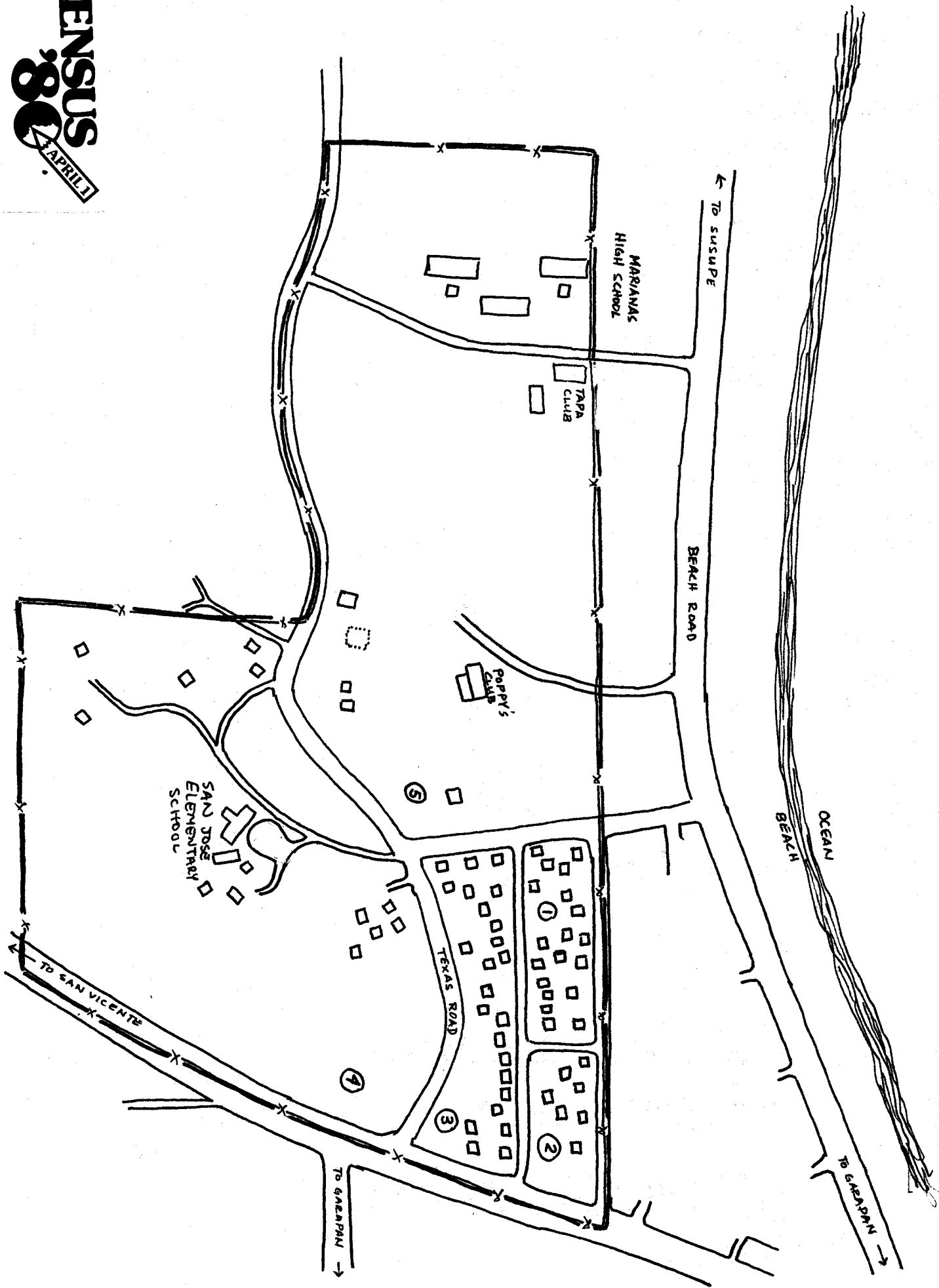
# CENSUS '80

APRIL

BOUNDARIES SHOWN  
ARE FOR CENSUS  
USE ONLY

ED 20

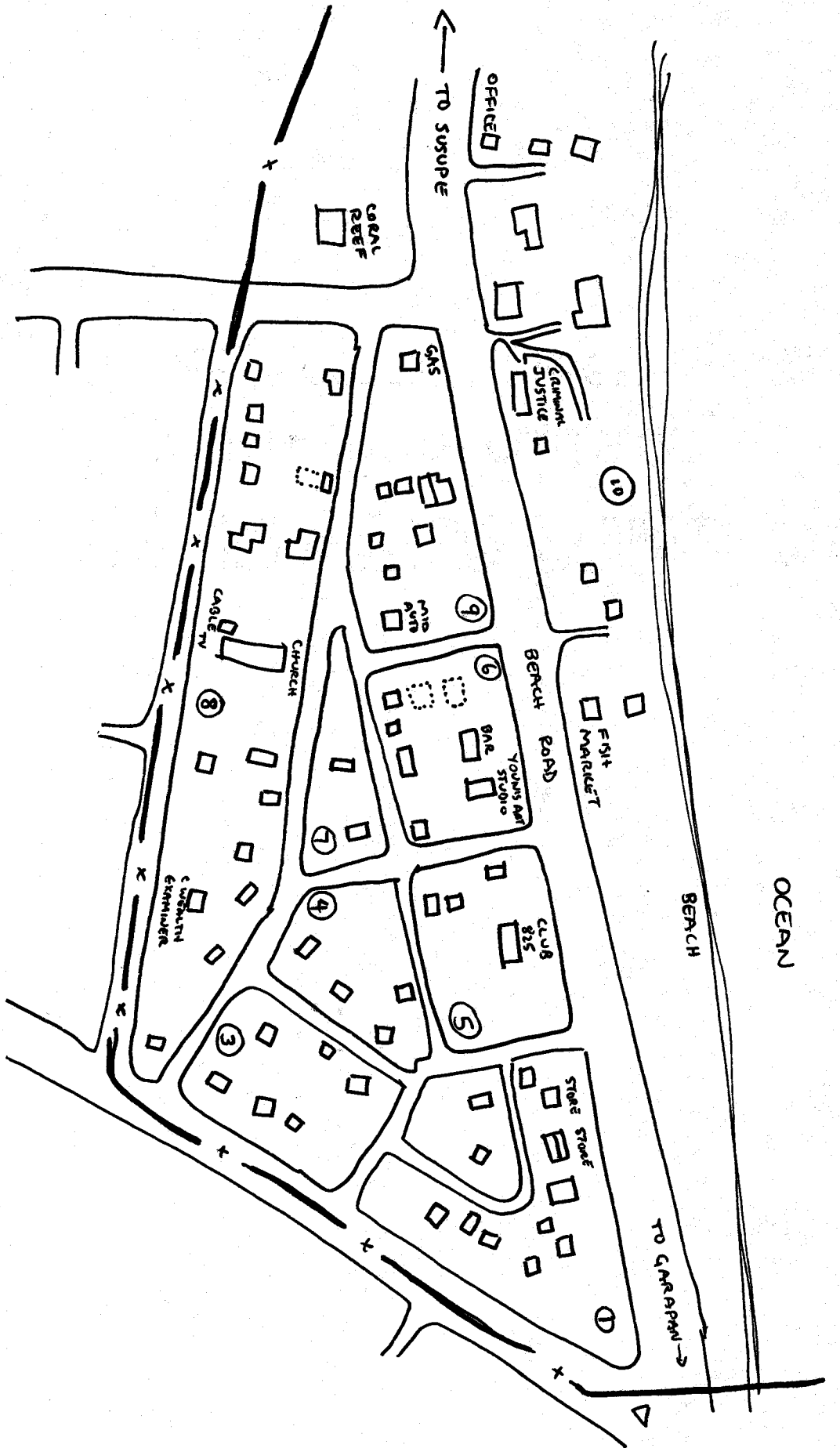
- BUILDING
- UNDER CONSTRUCTION
- BLOCK BOUNDARY



# CENSUS '80

APRIL

BOUNDARIES SHOWN  
ARE FOR CENSUS  
USE ONLY

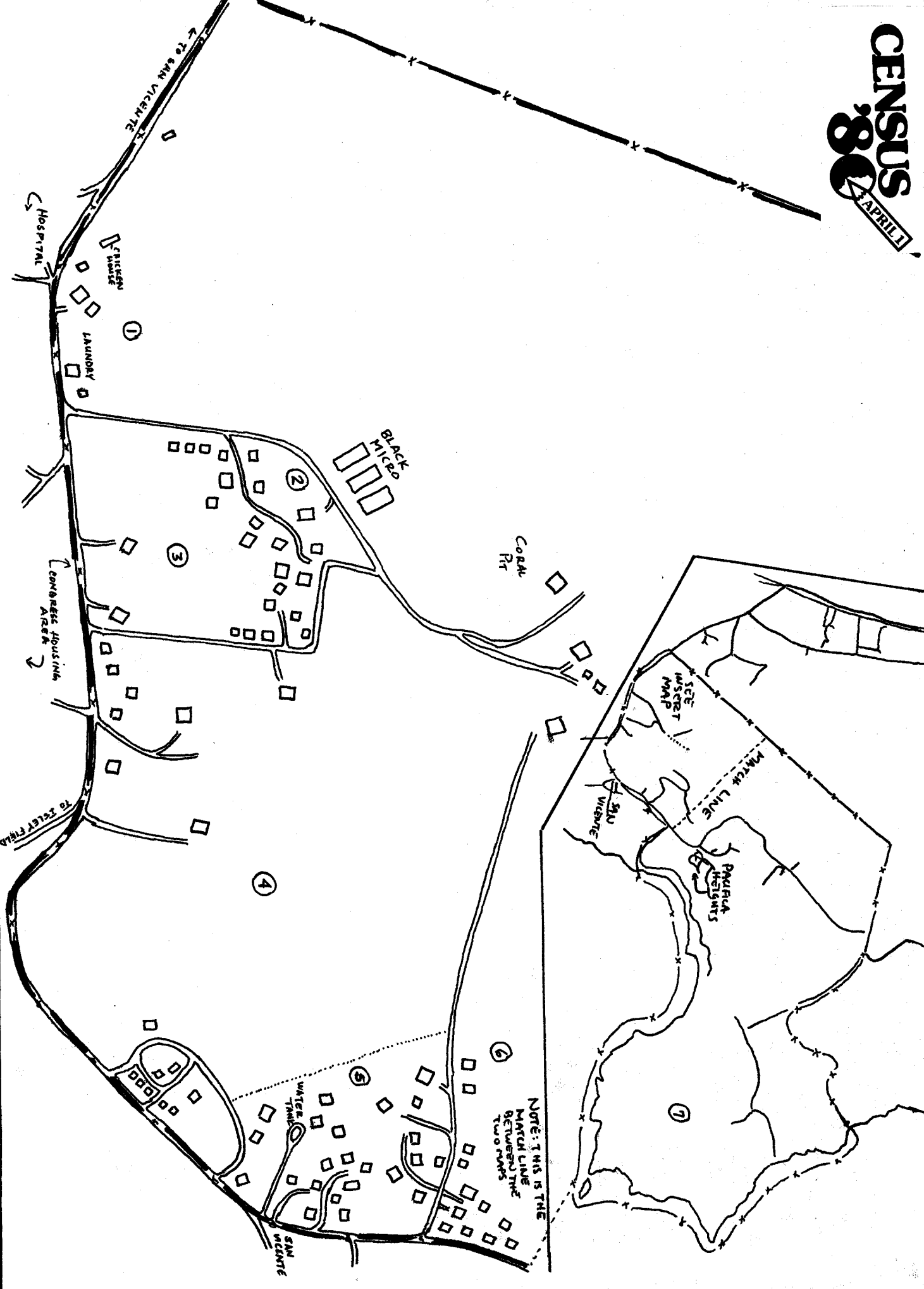


ED 21

□ BUILDING  
⋯ UNDER CONSTRUCTION







SHEET  
2 OF 2

BOUNDARIES SHOWN  
ARE FOR CENSUS  
USE ONLY

ED 22

□ BUILDING  
○ UNDER CONSTRUCTION  
... BLOCK BOUNDARY



# CENSUS 80

APRIL

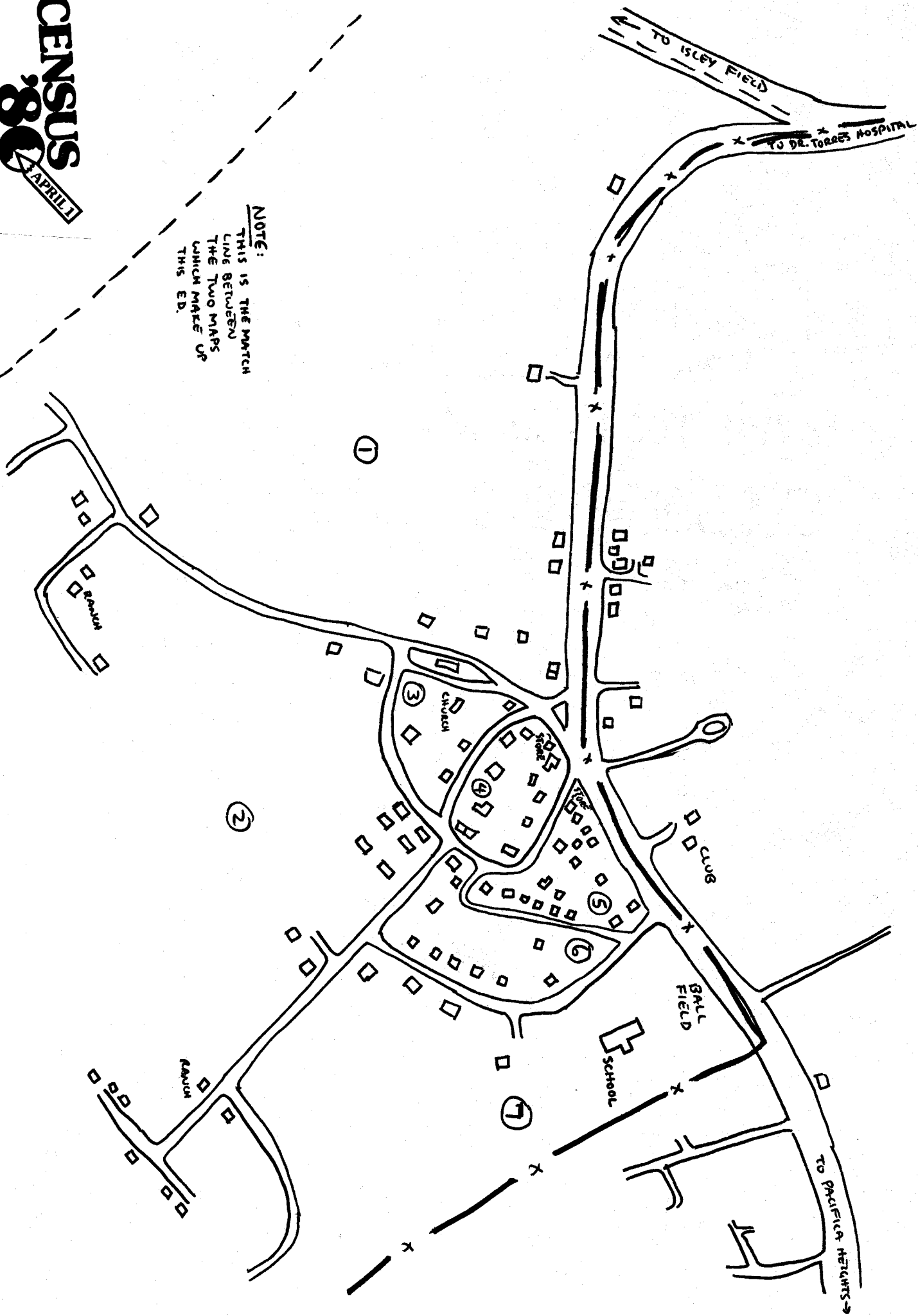
SHEET 2 OF 2

BOUNDARIES SHOWN ARE FOR CENSUS USE ONLY

ED 23

- BUILDING
- UNDER CONSTRUCTION
- BLOCK BOUNDARY

**NOTE:**  
THIS IS THE MATCH LINE BETWEEN THE TWO MAPS WHICH MAKE UP THIS ED.



OCEAN

NOTE: THIS IS THE  
MATCH LINE  
BETWEEN THE TWO  
MAPS WHICH MAKE  
UP THIS ED

TO SAN  
VICENTE

DWIDAN

FRAGS

CAN  
FRAGS

BATTERY

10

9

8

11

12

END OF  
KOBLER  
RUNWAY

PUMP  
STATION

ISLEY  
AIR  
FIELD

ISLEY

SAN  
VICENTE

PACIFIC  
RELIANTS

MATCH  
LINE

LADDER  
IN  
SLOTT

OCEAN




# CENSUS '80

APRIL

SHEET  
1 OF 2

BOUNDARIES SHOWN  
ARE FOR CENSUS  
USE ONLY

ED 23

-  Building
-  UNDER CONSTRUCTION
-  Block Boundary

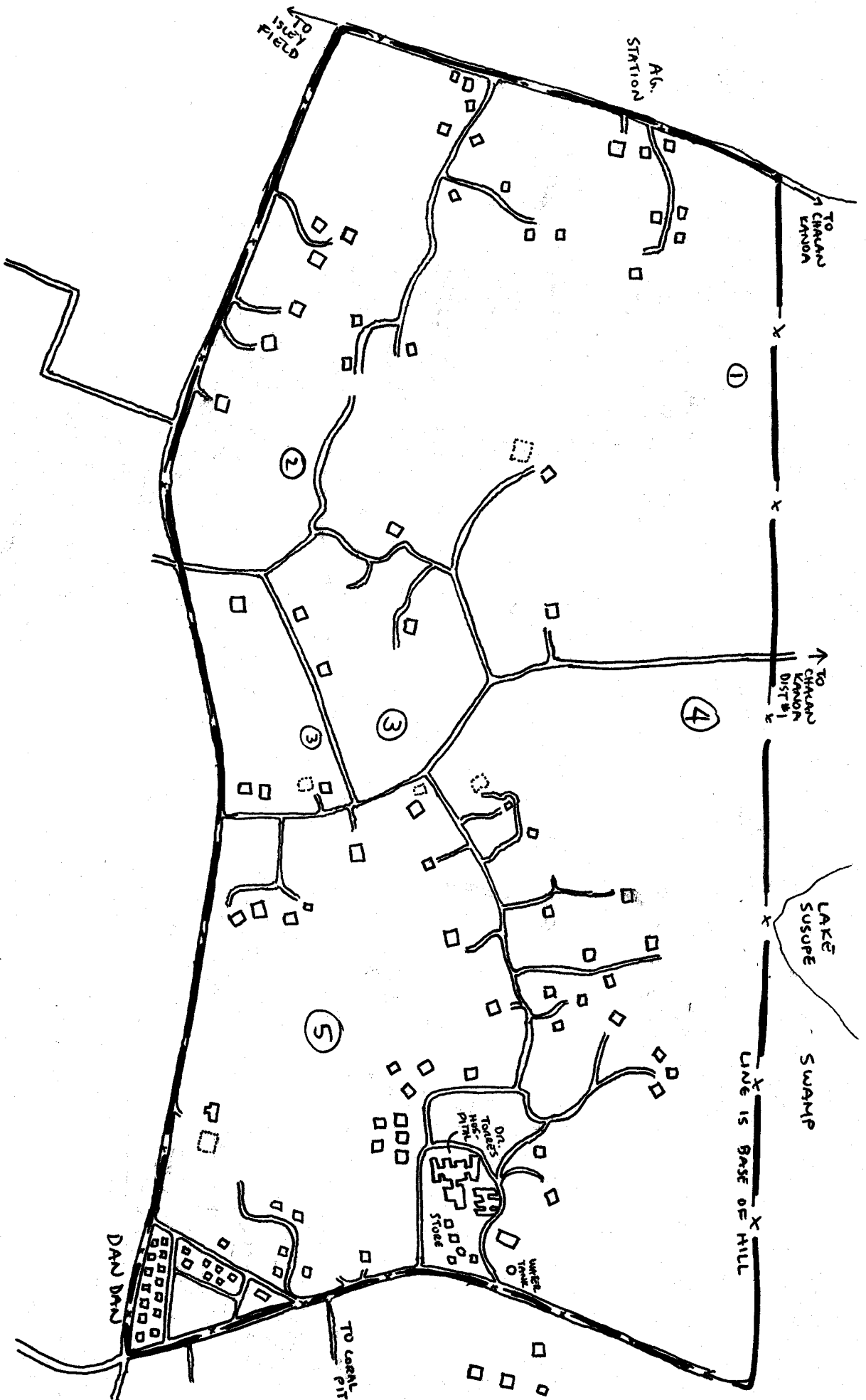


# CENSUS '87

APRIL

BOUNDARIES SHOWN  
ARE FOR CENSUS  
USE ONLY

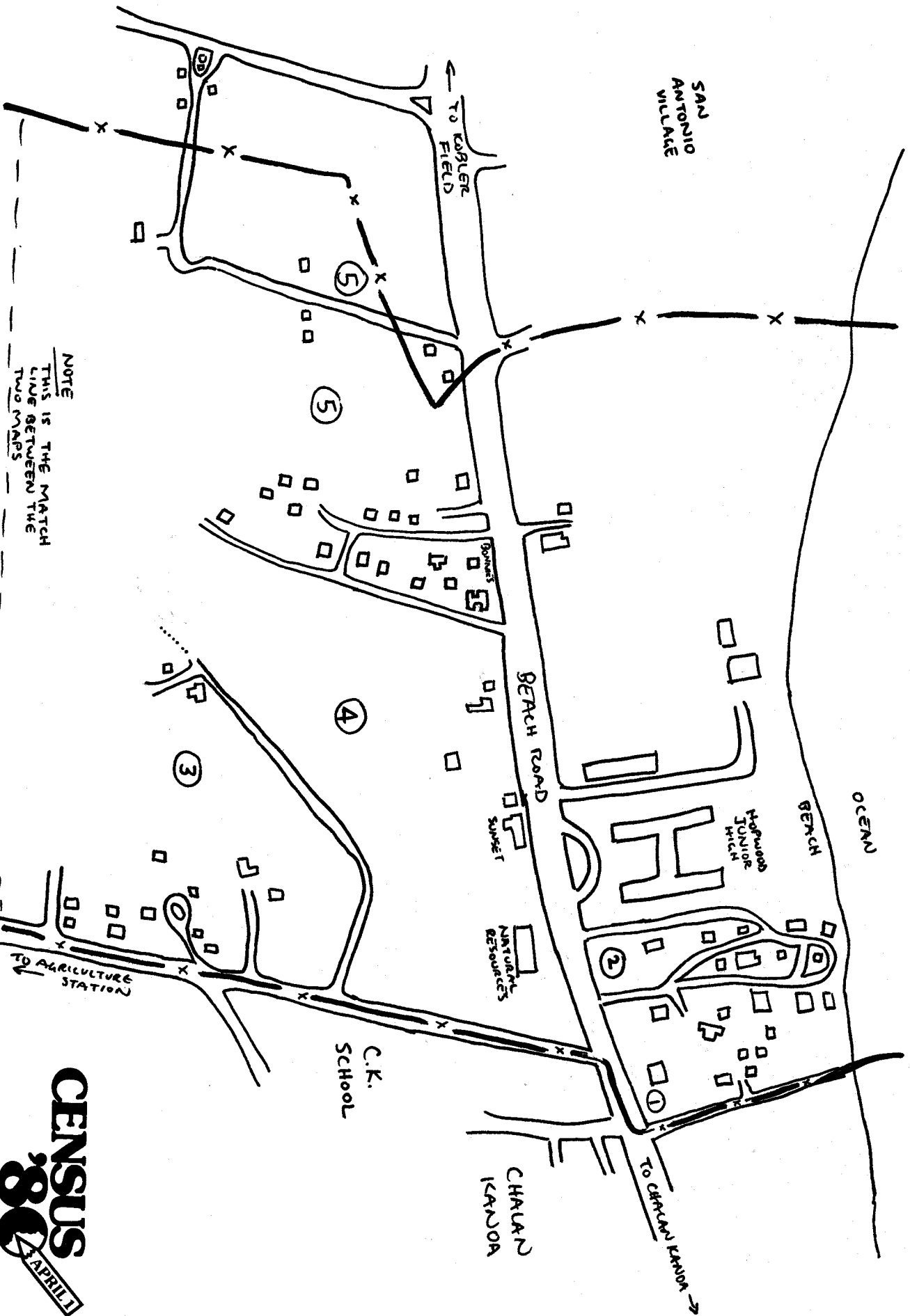
ED 24



- BUILDINGS
- ◻ UNDER CONSTRUCTION
- ⋯ BLOCK BOUNDARY



SAN ANTONIO VILLAGE



NOTE  
THIS IS THE MATCH  
LINE BETWEEN THE  
TWO MAPS

**CENSUS**  
**80**  
APRIL

BOUNDARIES SHOWN  
ARE FOR CENSUS  
USE ONLY

SHEET  
2 OF 3

ED 25

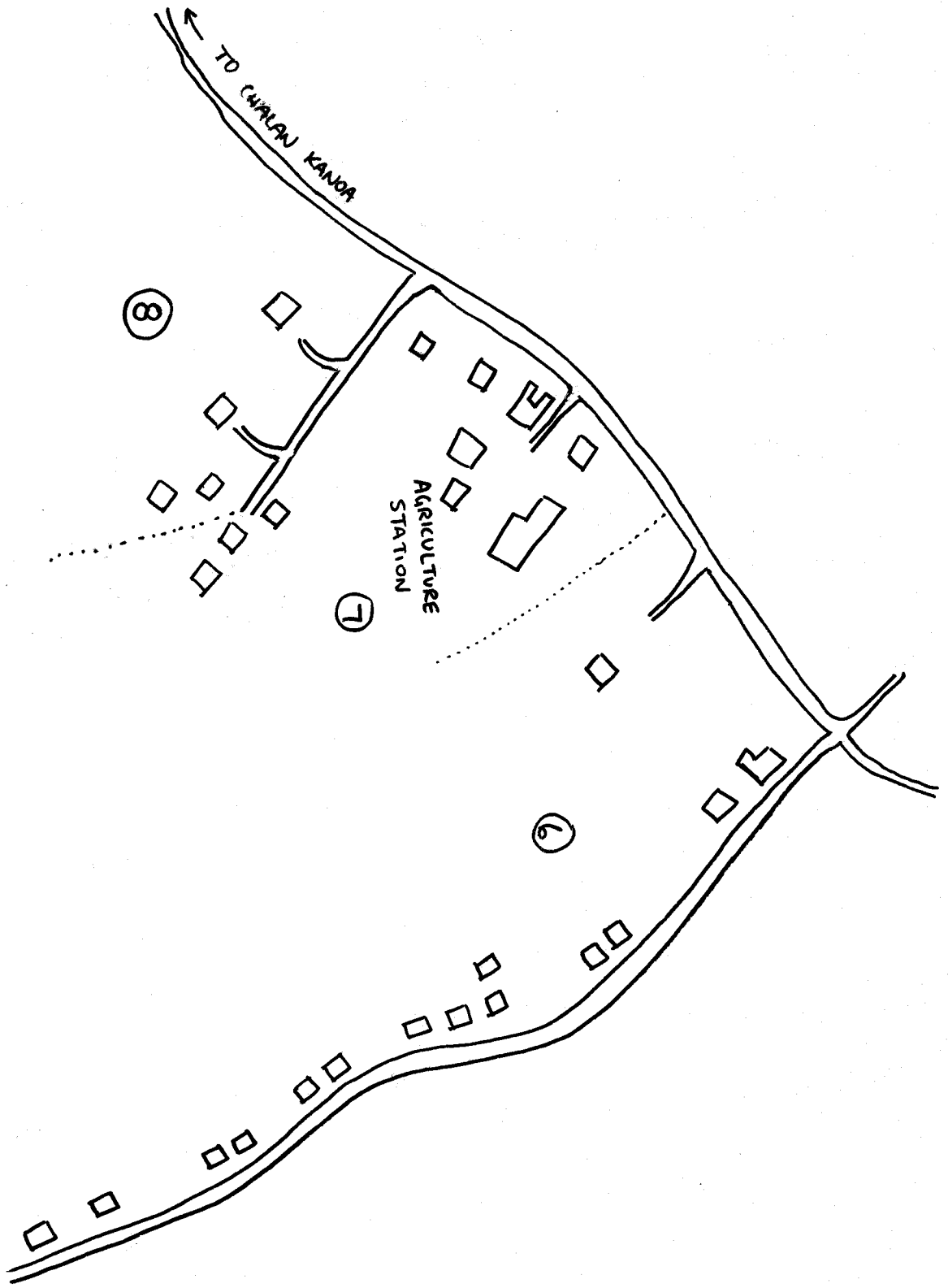
- BUILDING UNDER CONSTRUCTION
- - - BLOCK BOUNDARY

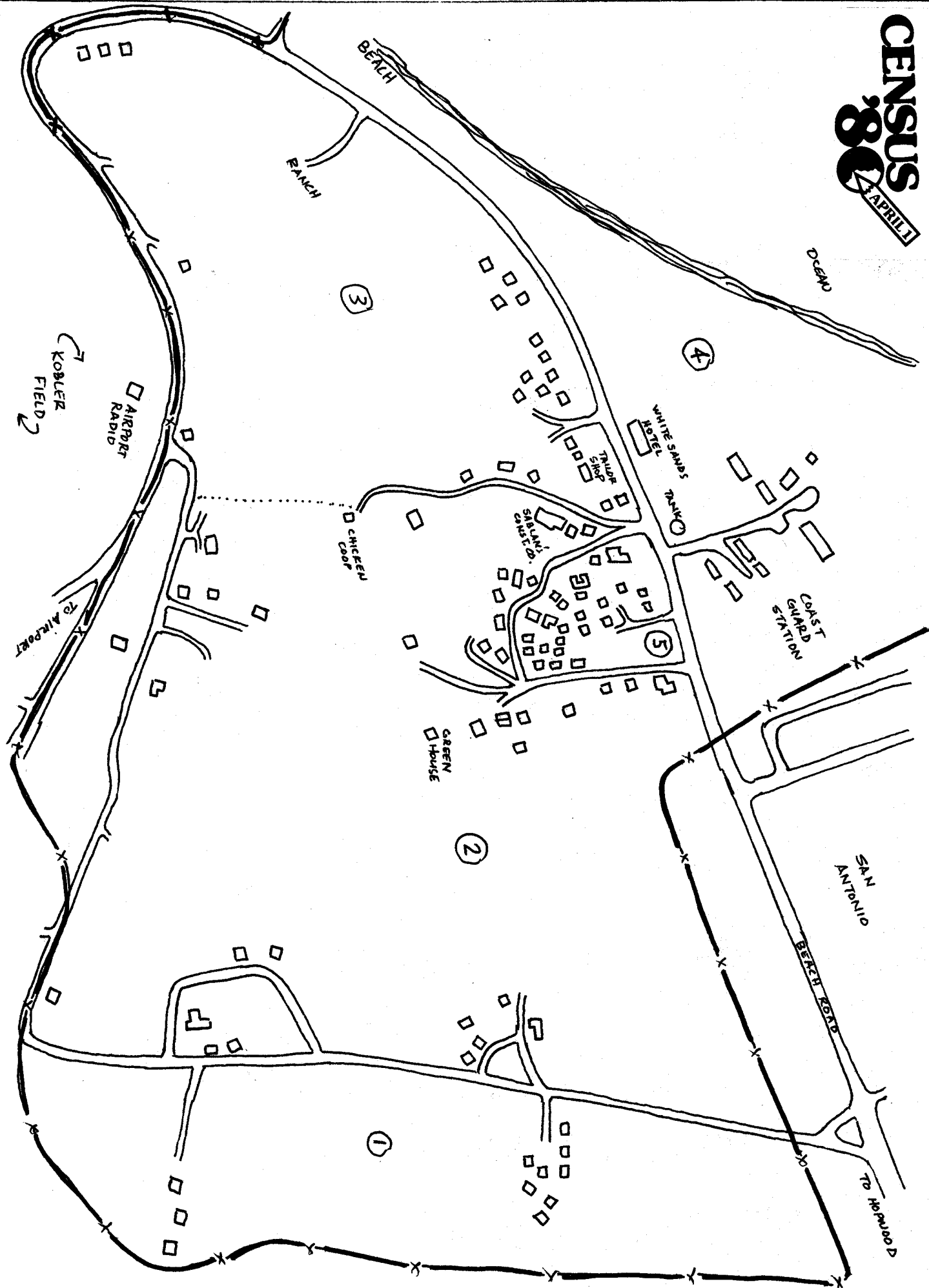


BOUNDARIES SHOWN  
ARE FOR CENSUS  
USE ONLY

ED 25

- BUILDING
- UNDER CONSTRUCTION
- BLOCK BOUNDARY








SHEET  
1 OF 2

BOUNDARIES SHOWN  
ARE FOR CENSUS  
USE ONLY

ED 26

 BUILDING  
 UNDER CONSTRUCTION  
 BLOCK BOUNDARY



EPAST GUARD  
STATION



**CENSUS**  
**80**  
APRIL

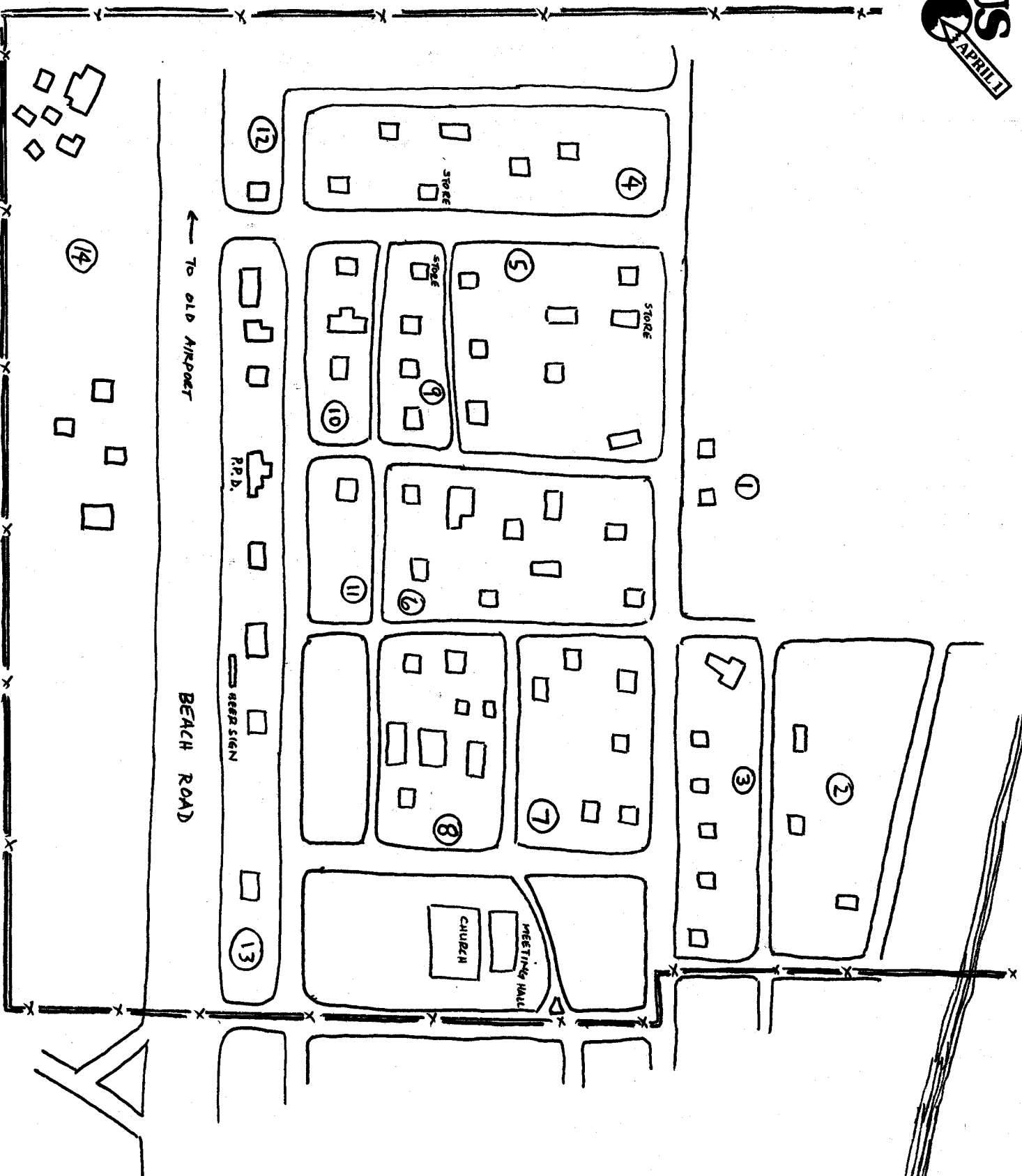
SHEET  
2 OF 2

BOUNDARIES SHOWN  
ARE FOR CENSUS  
USE ONLY

ED 26

□ BUILDING  
⊞ UNDER CONSTRUCTION  
... BLOCK BOUNDARY



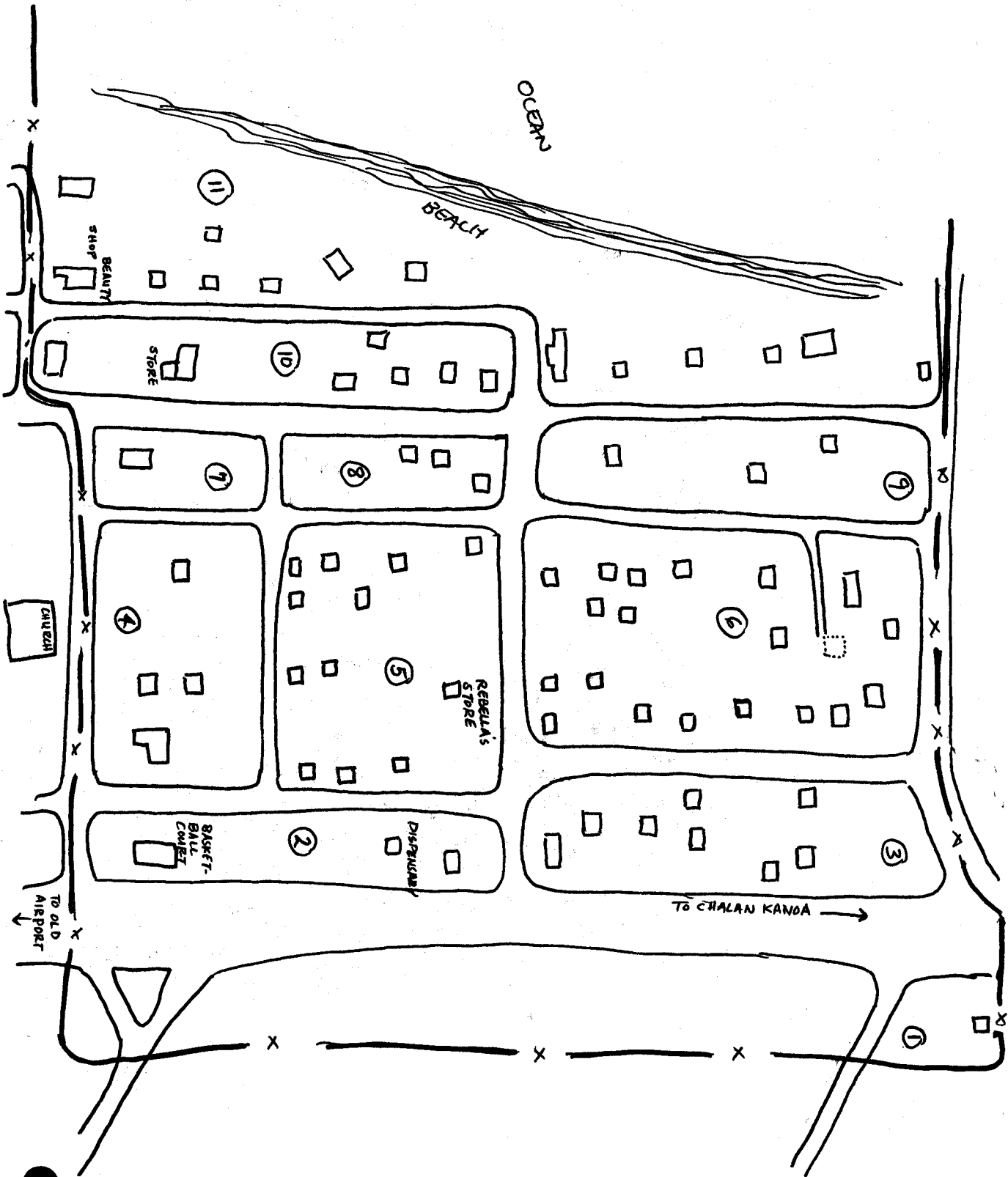


BOUNDARIES SHOWN  
ARE FOR CENSUS  
USE ONLY

ED 27

□ BUILDING  
... UNDER CONSTRUCTION  
--- BLOCK BOUNDARY





BOUNDARIES SHOWN  
ARE FOR CENSUS  
USE ONLY

ED 28

□ BUILDING  
▤ UNDER CONSTRUCTION

**CENSUS**  
**80**  
APRIL



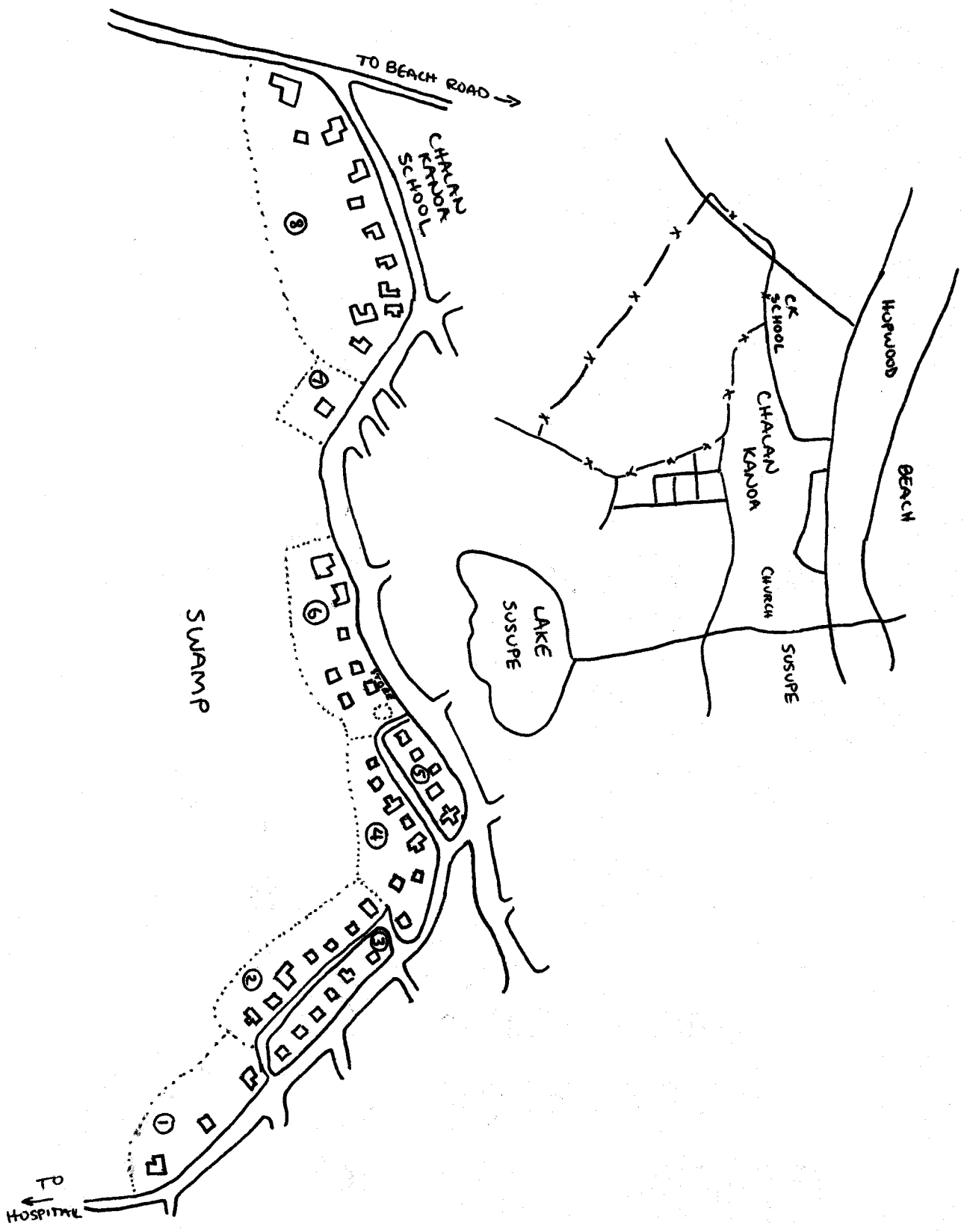
# CENSUS '80

APRIL

BOUNDARIES SHOWN  
ARE FOR CENSUS  
USE ONLY

ED 29

- BUILDING UNDER CONSTRUCTION
- ⋯ BLOCK BOUNDARY



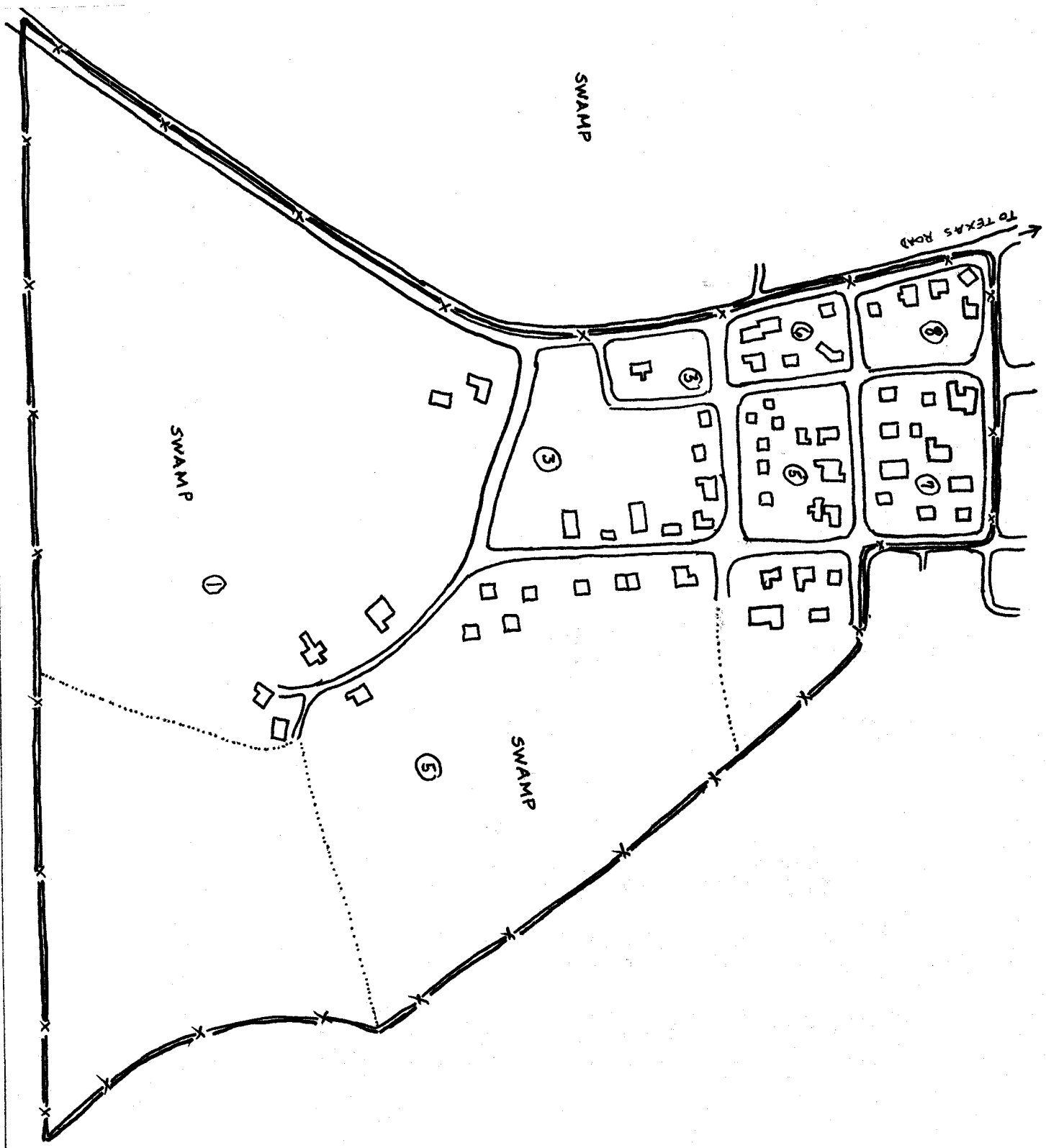
# CENSUS '80

APRIL

BOUNDARIES SHOWN  
ARE FOR CENSUS  
USE ONLY

ED 30

- BUILDINGS
- ⊞ UNDER CONSTRUCTION
- BLOCK BOUNDARY



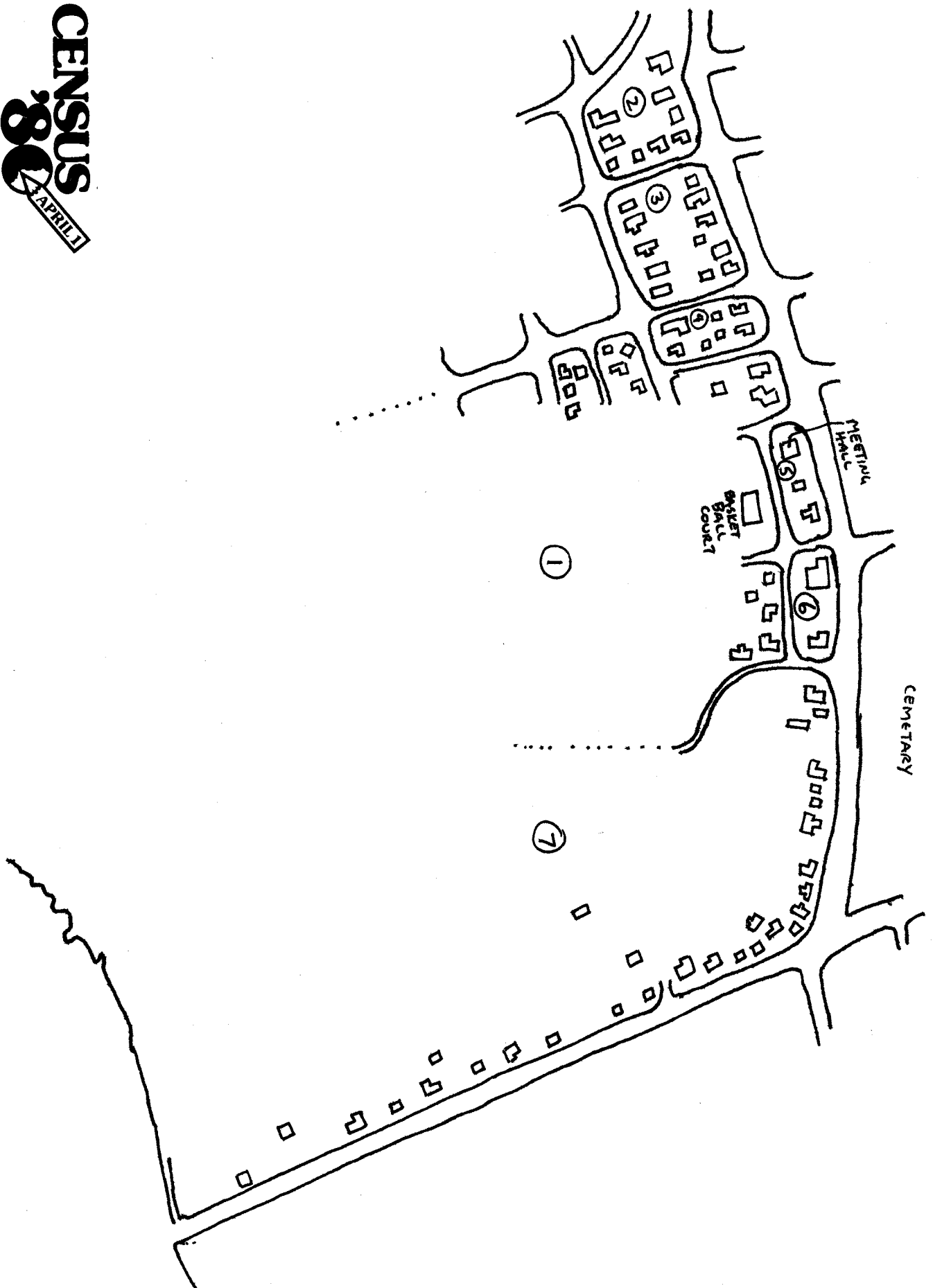
# CENSUS '80

APRIL 1

BOUNDARIES SHOWN  
ARE FOR CENSUS  
USE ONLY

ED 31

□ BUILDING  
UNDER CONSTRUCTION  
... BLOCK BOUNDARY

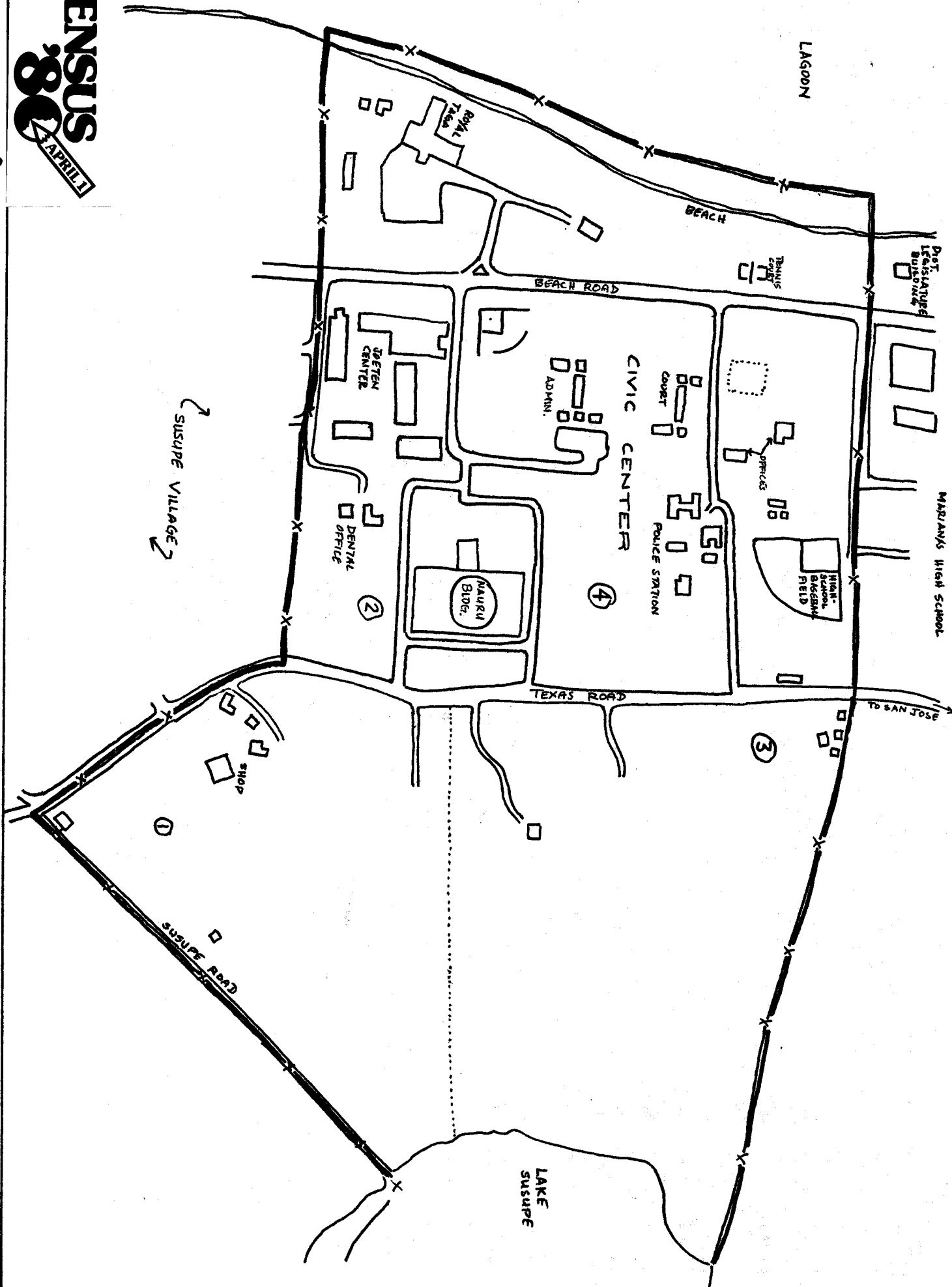


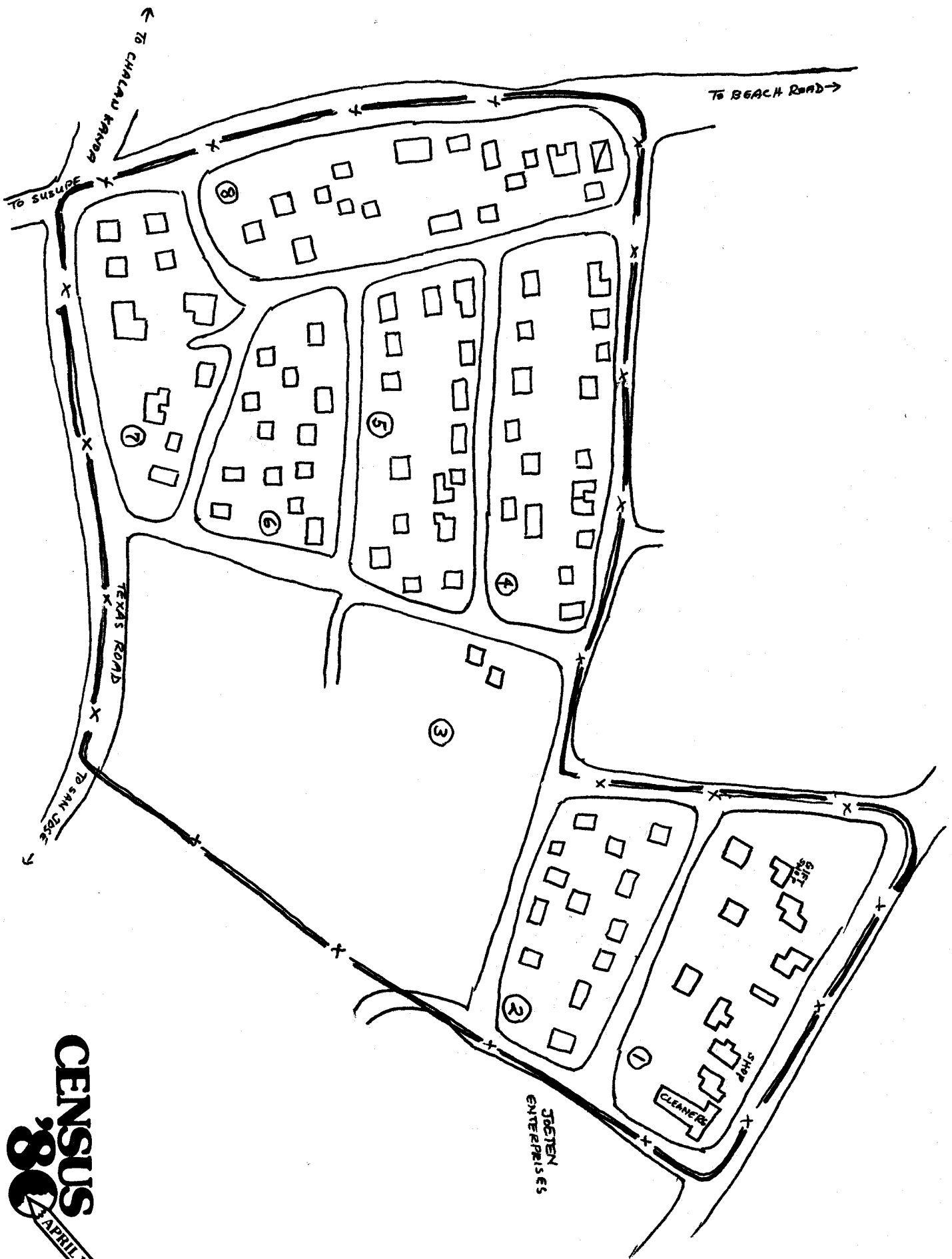
**CENSUS**  
**80**  
**APRIL**

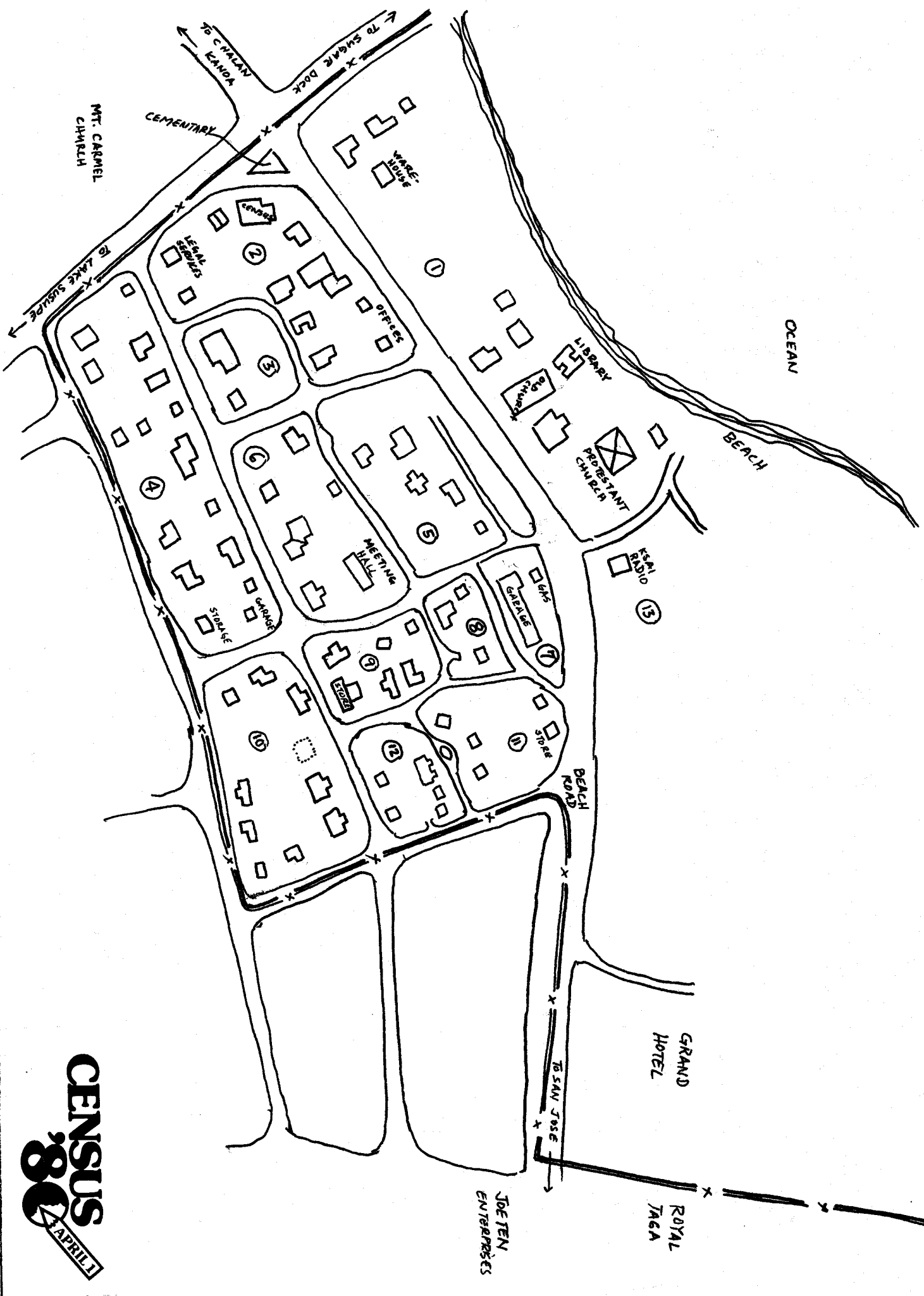
BOUNDARIES SHOWN  
 ARE FOR CENSUS  
 USE ONLY

ED 32

□ BUILDING  
 ▨ UNDER CONSTRUCTION  
 ... BLOCK BOUNDARY







BOUNDARIES SHOWN  
ARE FOR CENSUS  
USE ONLY

ED 34

- BUILDING
- UNDER CONSTRUCTION
- BLOCK BOUNDARIES

**CENSUS**  
**80**  
APRIL





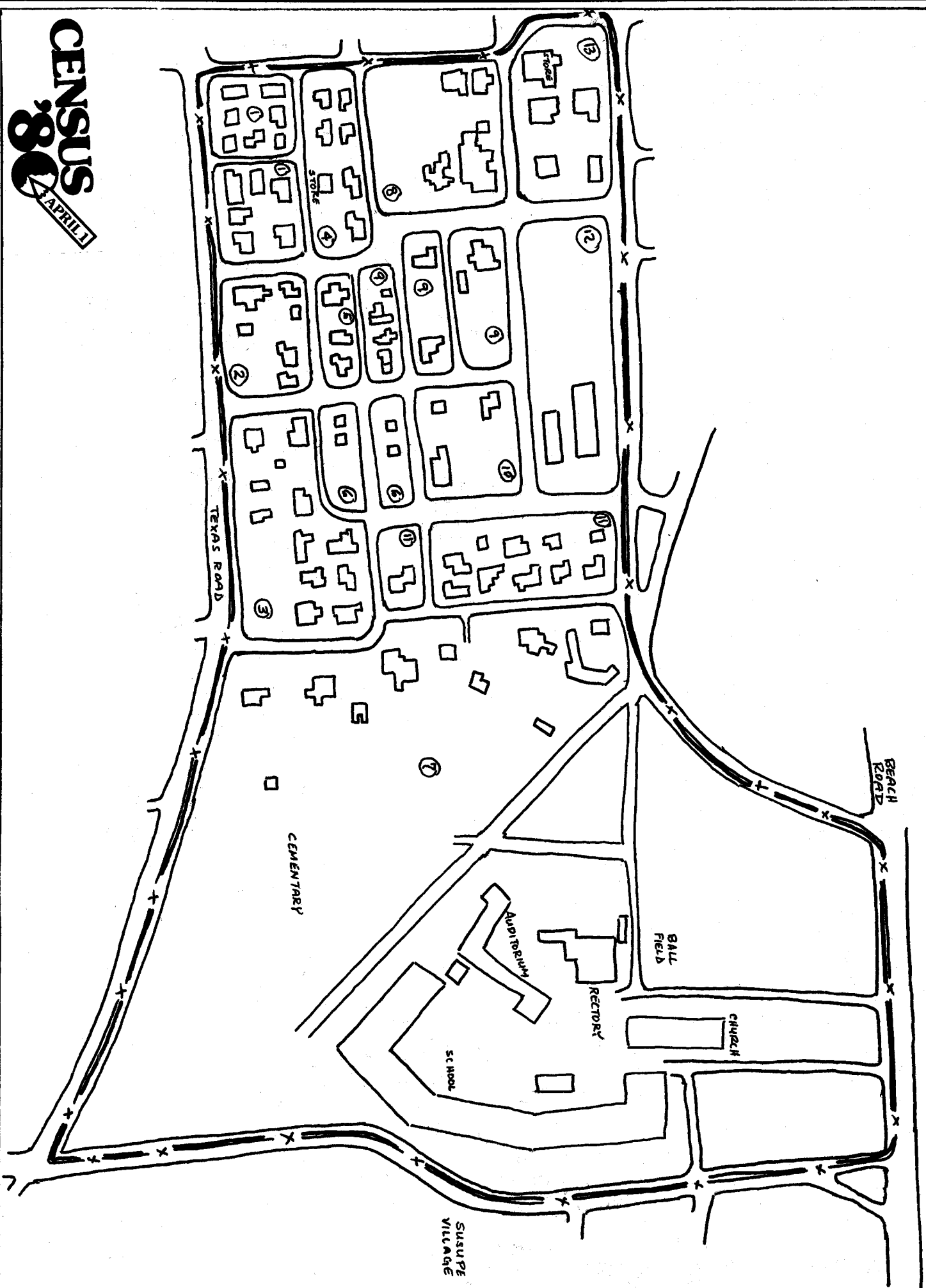
# CENSUS '80

APRIL

BOUNDARIES SHOWN  
ARE FOR CENSUS  
USE ONLY

ED 36

- BUILDING
- ▨ UNDER CONSTRUCTION
- BLOCK BOUNDARY



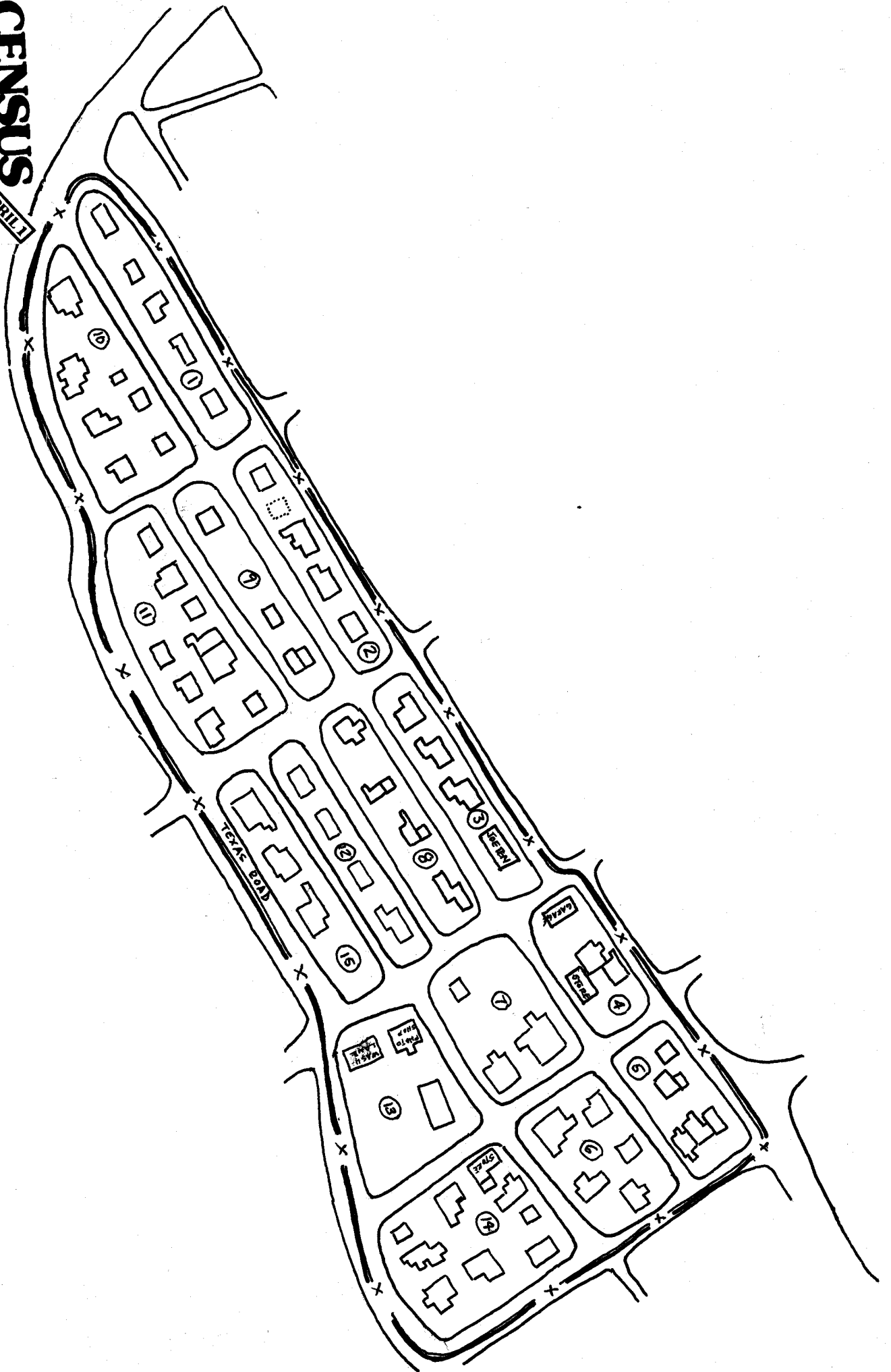
# CENSUS 80

APRIL

BOUNDARIES SHOWN  
ARE FOR CENSUS  
USE ONLY

ED 37

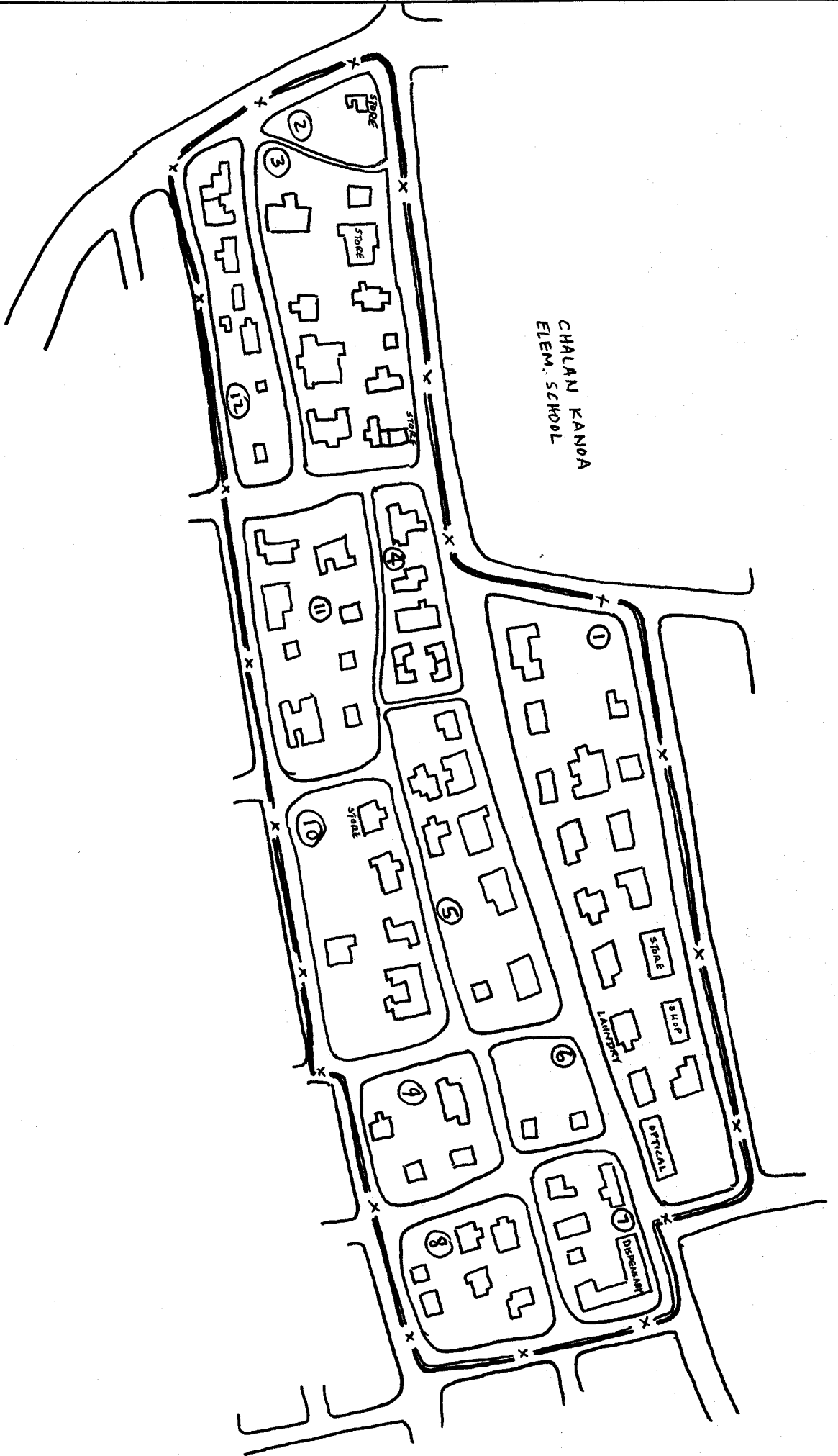
□ BUILDING  
□ UNDER CONSTRUCTION  
... BLOCK BOUNDARY



# CENSUS 80

APRIL 1

BOUNDARIES SHOWN  
ARE FOR CENSUS  
USE ONLY



ED 38

- BUILDING
- UNDER CONSTRUCTION
- ... BLOCK BOUNDARY

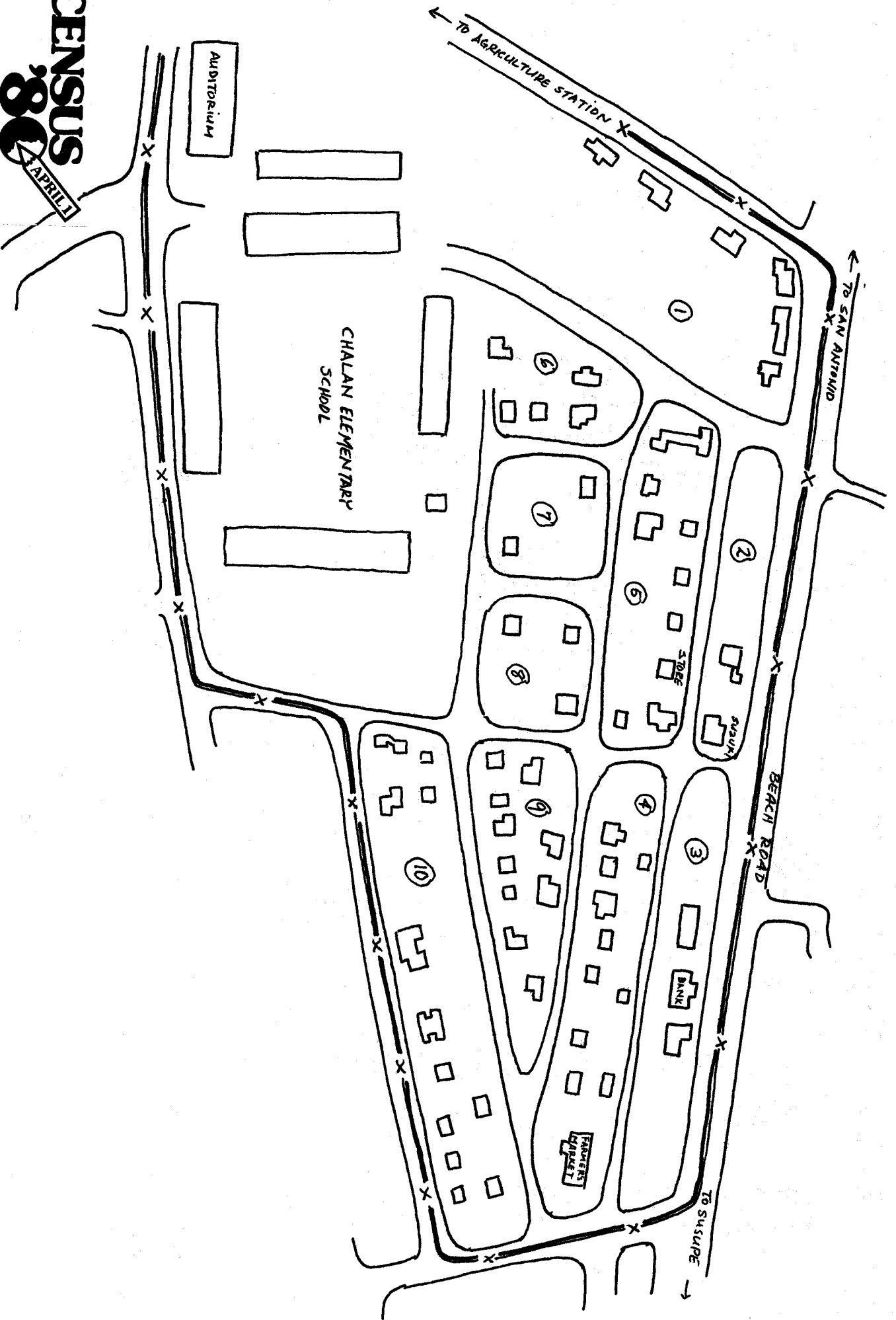


**CENSUS**  
**80**  
APRIL

BOUNDARIES SHOWN  
ARE FOR CENSUS  
USE ONLY

ED 39

- BUILDING
- ▤ UNDER CONSTRUCTION
- BLOCK BOUNDARY

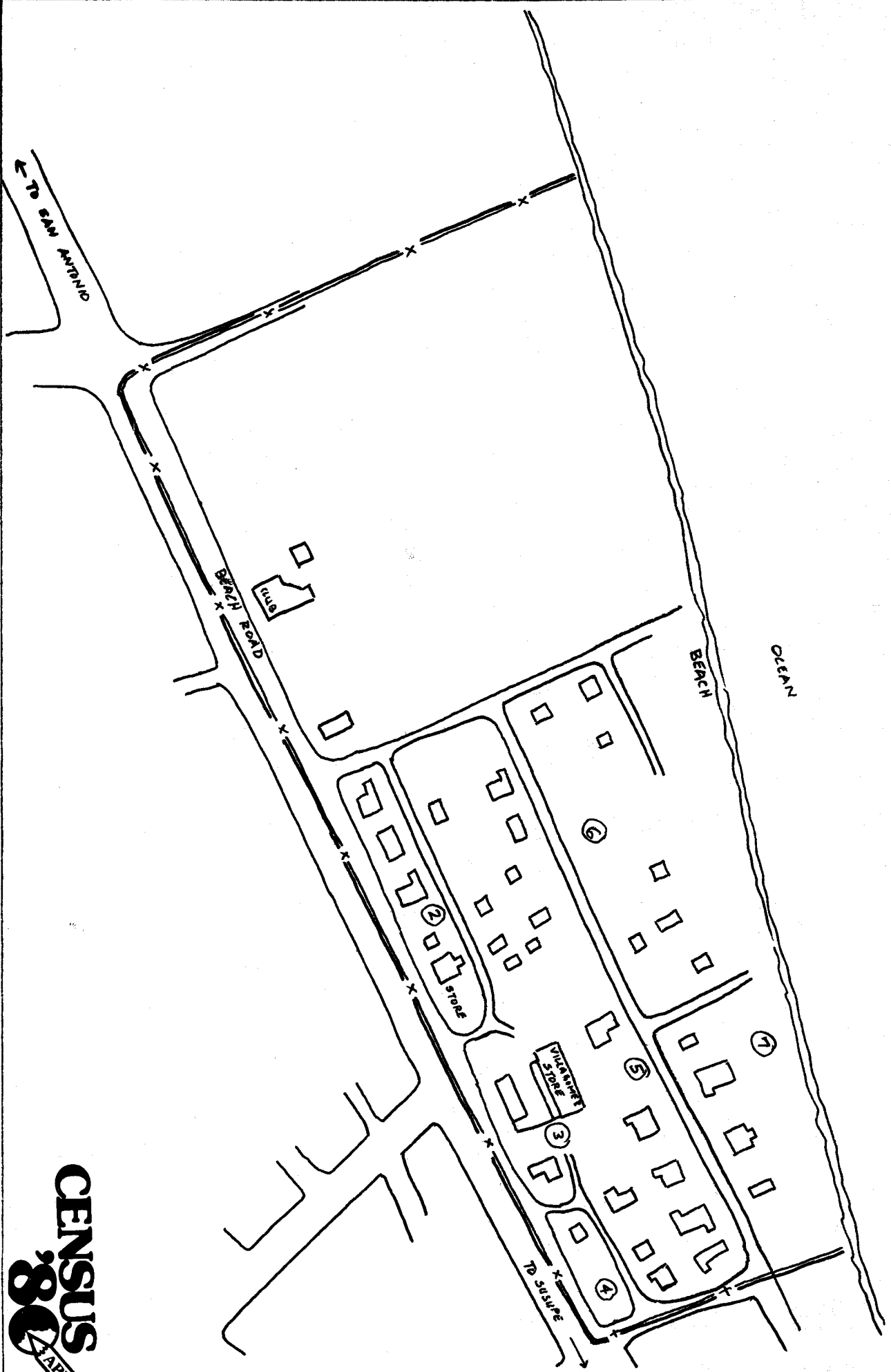


BOUNDARIES SHOWN  
ARE FOR CENSUS  
USE ONLY

ED 40

- BUILDINGS
- ▨ UNDER CONSTRUCTION
- ... BLOCK BOUNDARY

**CENSUS**  
**80**  
APRIL



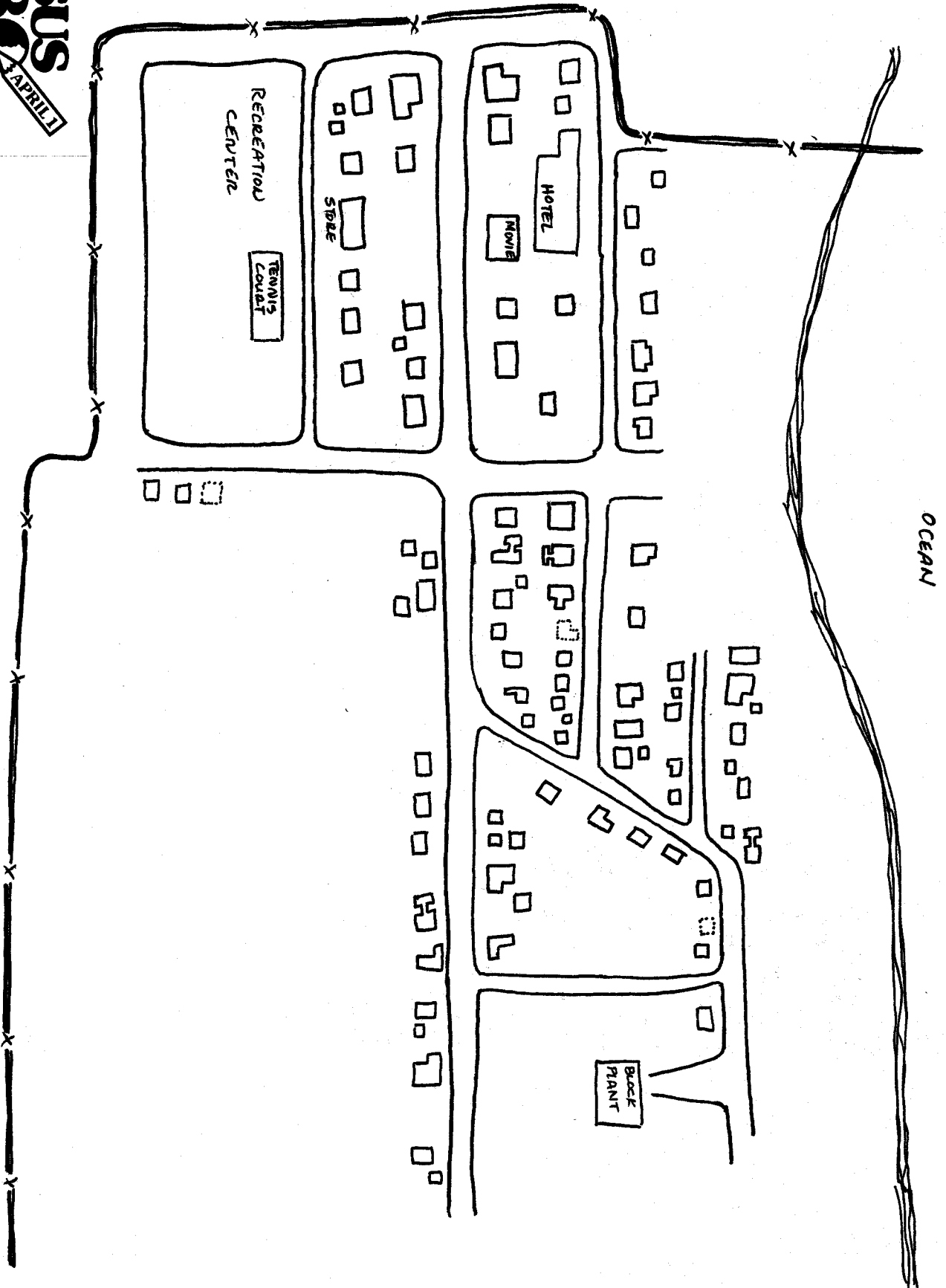
# CENSUS '80

APRIL 1

BOUNDARIES SHOWN ARE FOR CENSUS USE ONLY

ED 43

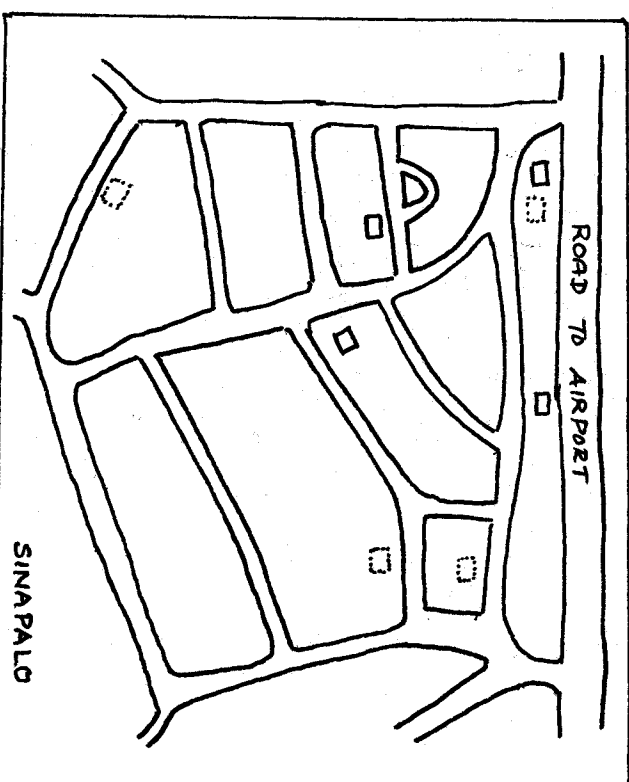
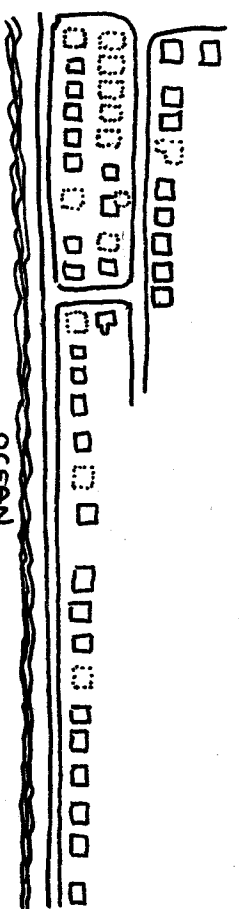
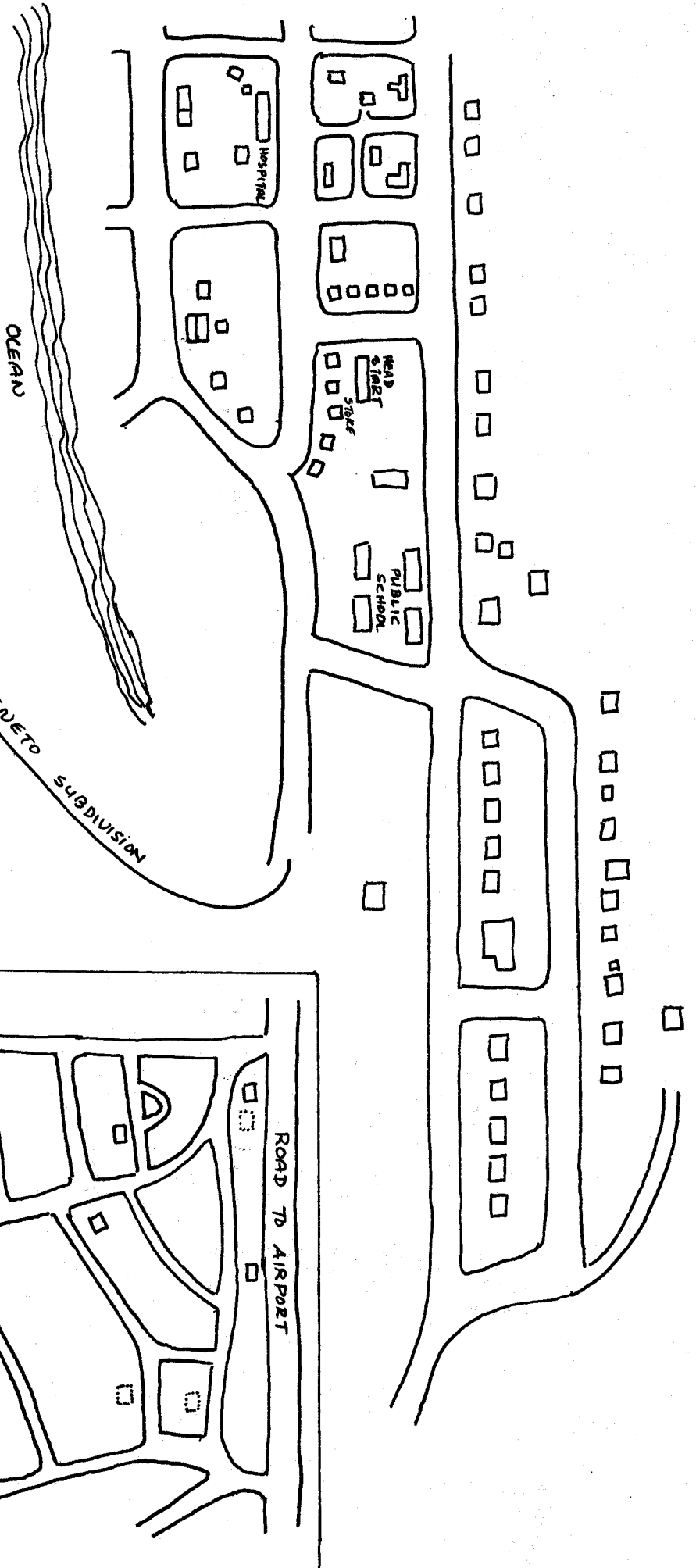
- BUILDING
- UNDER CONSTRUCTION
- ... BLOCK BOUNDARY



# CENSUS '80

APRIL

BOUNDARIES SHOWN ARE FOR CENSUS USE ONLY



ED 44

- BUILDING
- UNDER CONSTRUCTION
- ... Block Boundary

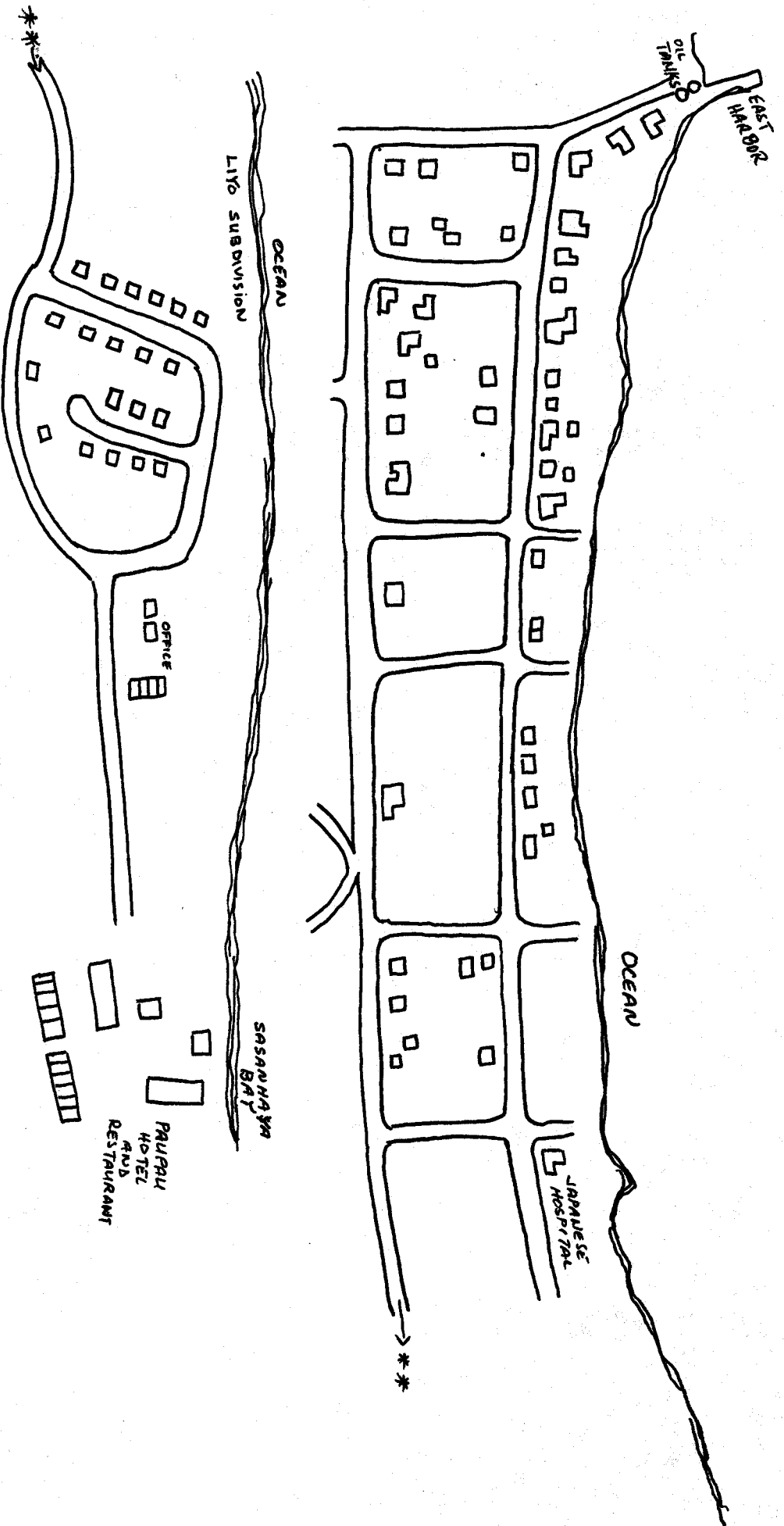


**CENSUS**  
**80**  
APRIL

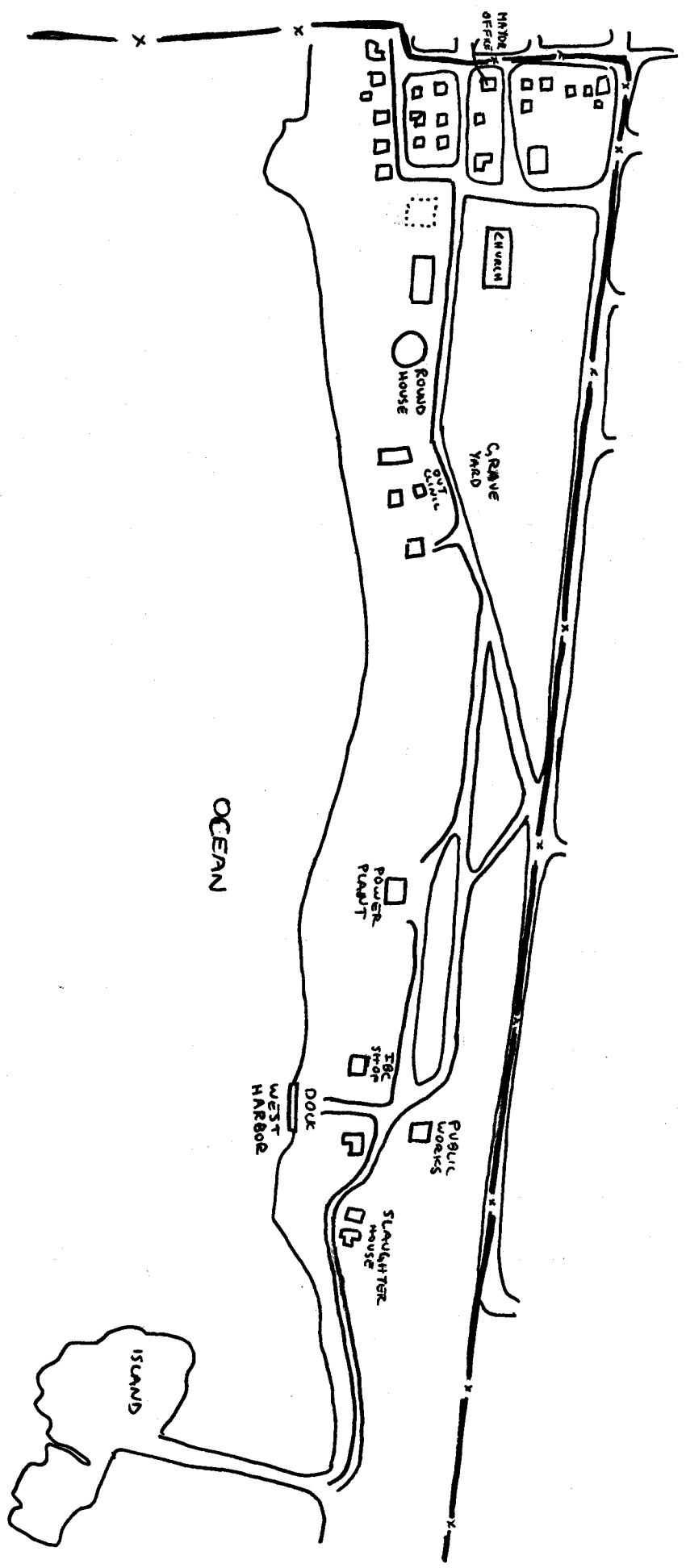
BOUNDARIES SHOWN  
ARE FOR CENSUS  
USE ONLY

ED 45

- BUILDING
- ◻ UNDER CONSTRUCTION
- ... BLOCK BOUNDARY



**CENSUS**  
**80**  
 APRIL



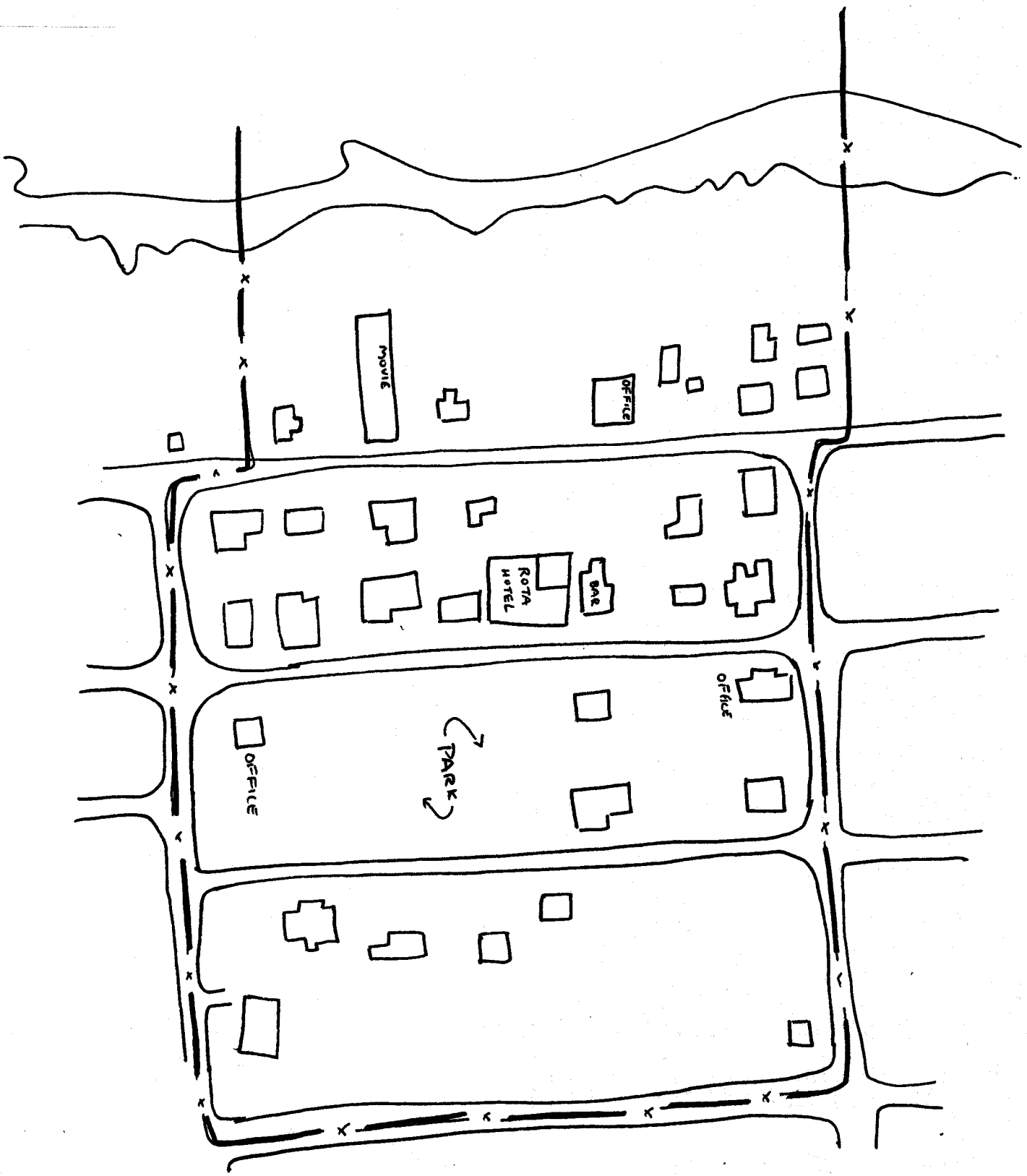
BOUNDARIES SHOWN  
 ARE FOR CENSUS  
 USE ONLY

ED 46



- BUILDING
- ▤ UNDER CONSTRUCTION
- ... BLOCK BOUNDARY



BOUNDARIES SHOWN  
ARE FOR CENSUS  
USE ONLY



ED 47

 BUILDING  
 UNDER CONSTRUCTION

